

TO: NAME OF PERSON / COMMITTEE / DEPARTMENT

FROM: John Easley, Urban Forester

CC: Patty Johnson, Christina Miller

SUBJECT: Proposal Quotes for Stump Removals (497 stumps)

DATE: March 28, 2025

I would like to place the following item on the agenda of the Noblesville Board of Works and Safety for April 15, 2025.

To approve the bidder for the removal of 497 tree stumps on the city rights-of-way. This includes removing said stumps, locating buried utilities and restoring the ground to level with topsoil, grass seed and straw.

I sent a RFP to 8 companies and received 4 bids back (1 of those was a decline): \$97,500, \$438,240, and \$1,126,300. I would like to award this project to Wilkins Lawn and Landscape LLC for \$97,500. In the past, I worked with a company for many years (2007-2021) that sub-contracted stump removal work to Wilkins L & L and they were always reliable, of high integrity, and got the job done right every time.



SERVICES AGREEMENT

This Services Agreement (hereinafter referred to as "Agreement"), entered into by and between the City of Noblesville, Indiana, a municipal corporation (hereinafter referred to as "City") and Wilkins Lawn & Landscape LLC (hereinafter referred to as "Contractor"), and its successors and assigns, is executed pursuant to the terms and conditions set forth herein. In consideration of those mutual undertakings and covenants, the parties agree as follows:

SECTION I. INTERPRETATION AND INTENT

- 1.1 The "Agreement", as referred to herein, shall mean this Agreement executed by City and Contractor, and shall include this Services Agreement and the Exhibit A attached hereto, and any written supplemental agreement or modification entered into between City and Contractor, in writing, after the date of this Agreement.
- 1.2 This Agreement constitutes the entire agreement between the parties and supersedes all prior agreements, written or verbal, between City and Contractor. No statements, promises or agreements whatsoever, in writing or verbal, in conflict with the terms of the Agreement have been made by City or Contractor which in any way modify, vary, alter, enlarge or invalidate any of the provisions and obligations herein stated. This Agreement may be amended and modified only in writing signed by both City and Contractor.
- 1.3 In resolving conflicts, errors, discrepancies and disputes concerning the scope of the work or services to be performed by Contractor or other rights or obligations of City or Contractor the document or provision thereof expressing the greater quantity, quality or scope of service or imposing the greater obligation upon Contractor and affording the greater right or remedy to City, shall govern.
- 1.4 Any interpretation applied to this Agreement, by the parties hereto, by an arbitrator, court of law, or by any other third party, shall not be made against City solely by virtue of City or City's representatives having drafted all or any portion of this Agreement.
- 1.5 This Agreement shall include, and incorporate by reference, any provision, covenant or condition required or provided by law or by regulation of any state or federal regulatory or funding agency.

SECTION II. DUTIES OF CONTRACTOR

- 2.1 Contractor shall provide services as specified in Exhibit A, attached hereto and incorporated into this Agreement.

SECTION III. TERM

- 3.1 The term of this Agreement shall begin upon execution and terminate December 31, 2025, ("Termination Date") unless terminated earlier in accordance with this Agreement.

SECTION IV. COMPENSATION

- 4.1 Contractor proposes to furnish all labor, materials and supplies in accordance with the conditions of this Agreement necessary to complete the work as defined in Exhibit A.

Compensation shall not exceed Ninety Seven Thousand Five Hundred Dollars (\$97,500.00)

- 4.2 Funding for a multi-year agreement is not guaranteed. All of the City's obligations under this Agreement shall be subject to annual appropriation and shall not constitute a general obligation or indebtedness of the City.

SECTION V. GENERAL PROVISIONS

- 5.1 Independent Contractor. The parties agree that Contractor is an independent contractor as that term is commonly used and is not an employee of the City. As such, Contractor is solely responsible for all taxes and none shall be withheld from the sums paid to Contractor. Contractor acknowledges that it is not insured in any manner by City for any loss of any kind whatsoever. Contractor has no authority, express or implied, to bind or obligate City in any way.
- 5.2 Subcontracting.
Approval required. The parties agree that Contractor shall not subcontract, assign or delegate any portion of this Agreement or the services to be performed hereunder without prior written approval of City. In the event that City approves of any such subcontracting, assignment or delegation, Contractor shall remain solely responsible for managing, directing and paying the person or persons to whom such responsibilities or obligations are sublet, assigned or delegated. City shall have no obligation whatsoever toward such persons. Contractor shall take sole responsibility for the quality and quantity of any services rendered by such persons. Any consent given in accordance with this provision shall not be construed to relieve Contractor of any responsibility for performing under this Agreement.
- 5.3 Necessary Documentation. N/A
- 5.4 Records; Audit. Contractor shall maintain books, records, documents and other evidence directly pertinent to performance of services under this Agreement. Contractor shall make such materials available at its offices at all reasonable times during the Agreement period copies thereof, if requested, shall be furnished at no cost to City.
- 5.5 Ownership.
- 5.5.1 "Works" means works of authorship fixed in any tangible medium of expression by Contractor or its officers, employees, agents or subcontractors in the course of performing the services under this Agreement, including, but not limited to, computer programs, electronic art, computer generated art, notes, specifications, drawings, flow charts, memoranda, correspondence, records, notebooks, documentation, reports and charts, regardless of the medium in which they are fixed, and all copies thereof.
- 5.5.2 All Works made or created by Contractor, either solely or jointly with City, in the course of Contractor's performance of services under this Agreement shall be deemed to be works for hire and are and shall be the exclusive property of City.

At City's request, Contractor will execute all documents reasonably required to confirm or perfect ownership of such Works and any corresponding copyright rights in and to such Works in City. Without the prior written consent of City, Contractor shall not use, copy or prepare derivative works of the Works, or any parts of them, other than as related to the performance of this Agreement. During the performance of this Agreement, Contractor shall be responsible for loss or damage to the Works while they are in Contractor's possession or control. Any loss or damage shall be restored at Contractor's expense. City shall have free and unlimited access to the Works at all times and, upon demand, shall have the right to claim and take possession of the Works and all copies. Notwithstanding the foregoing, Contractor shall be entitled to retain a set of its work papers for archival purposes only, in accordance with applicable professional standards.

5.6 Insurance.

Minimum Insurance Requirements. Prior to commencing Work, the Contractor shall purchase and maintain from insurance companies lawfully authorized to do business in Indiana policies of insurance acceptable to the City, which afford the coverages set forth below. Insurance shall be written for not less than limits of liability specified or required by law, whichever coverage is greater, and shall include coverage for Contractor's indemnification obligations contained in this Agreement. Certificates of Insurance acceptable to the City shall be given to the City prior to commencement of the Work and thereafter upon renewal or replacement of each required policy of insurance. Each policy must be endorsed to provide that the policy will not be cancelled or allowed to expire until at least thirty (30) days' prior written notice has been given to the City; provided however that such policies may be cancelled with only ten (10) days' prior notice for non-payment of premium. The required coverages and limits which Contractor is required to obtain are as follows:

A. Commercial General Liability

Limits of Liability:	\$2,000,000 General Aggregate
	\$2,000,000 Products & Completed Ops.
	\$1,000,000 Bodily Injury / Prop. Damage
	\$1,000,000 Personal / Advertising Injury
	\$1,000,000 Each Occurrence

B. Auto Liability

Limits of Liability:	\$500,000 Per Accident
Coverage Details	All owned, non-owned, & hired vehicles

C. Workers Compensation and Employer's Liability

As required by Indiana law.

D. Professional/Errors & Omissions Liability

Limits of Liability \$1,000,000 Each Occurrence
 \$2,000,000 Aggregate

All coverage provided above shall be endorsed to include the City as an additional insured except for the Worker's Compensation / Employer's Liability and Professional/Errors & Omissions policy.

5.7 Termination for Cause or Convenience.

5.7.1 If Contractor becomes insolvent, or if it refuses or fails to perform the work and services provided by this Agreement, or if it refuses to perform disputed work or services as directed pending resolution of such dispute, or if it fails to make payments to subcontractors employed by it, or if it otherwise violates or fails to perform any term, covenant or provision of this Agreement, then City may, without prejudice to any other right or remedy, terminate this Agreement in whole or in part, in writing, provided that Contractor shall be given (1) not less than ten (10) calendar days written notice of City's intent to terminate, and (2) an opportunity for consultation with City prior to termination. In determining the amount of final payment to be made to Contractor upon such termination for default, if any, no amount shall be allowed for anticipated profit on unperformed services or other work; furthermore, an adjustment shall be made to the extent of any additional costs incurred or reasonably foreseen by City to be incurred by reason of Contractor's default.

5.7.2 This Agreement may be terminated in whole or in part in writing by City for City's convenience; provided that Contractor is given (1) not less than ten (10) calendar days written notice of intent to terminate and (2) an opportunity for consultation with City prior to termination. If City terminates for convenience, Contractor's compensation shall be equitably adjusted.

5.7.3 Upon receipt of notice of termination for default or for City's convenience, Contractor shall (1) promptly discontinue all services affected, unless the termination notice directs otherwise, and (2) deliver or otherwise make available to City all Works and such other information, materials or documents as may have been accumulated by Contractor in performing this Agreement, whether completed or in process.

5.7.4 If, after termination for Contractor's default, it is determined that Contractor was not in default, the termination shall be deemed to have been made for the convenience of City. In such event, adjustment of the price provided for in this Agreement shall be made as provided in Section 5.7.1 and the recovery of such price adjustment shall be Contractor's sole remedy and recovery.

5.8 **Termination for Failure of Funding.** Notwithstanding any other provision of this Agreement, if funds for the continued fulfillment of this Agreement by City are at any time insufficient or not forthcoming through failure of any entity to appropriate funds or otherwise, then City shall have the right to terminate this Agreement without penalty by

giving written notice documenting the lack of funding, in which instance this Agreement shall terminate and become null and void on the last day of the fiscal period for which appropriations were received. City agrees that it will make its best efforts to obtain sufficient funds, including but not limited to, requesting in its budget for each fiscal period during the term hereof sufficient funds to meet its obligations hereunder in full.

- 5.9 **Indemnification.** To the fullest extent permitted by law, the Contractor shall indemnify and hold harmless the City and its board, agents and employees of any of them (“Indemnitees”) from and against claims, damages, losses and expenses, including but not limited to attorneys’ fees and court costs and other expenses, arising out of or resulting from any negligent acts, errors, or omissions of the Work. The Contractor’s indemnification under this Section shall survive both final payment and the termination of this Agreement.
- 5.10 **Notice.** Any notice required to be sent under this Agreement shall be sent by internationally recognized overnight courier, certified mail, or other delivery method which provides confirmation of receipt and shall be directed to the persons and addresses specified below (or such other persons and/or addresses as any party may indicate by giving notice to the other party):
- | | |
|--|---|
| To Contractor:
Wilkins Lawn & Landscape LLC
Attn: Tanya Peyton
25525 Eagletown Rd
Sheridan, IN 46069 | To City:
City of Noblesville Street Dept
Attn: John Easley, Urban Forester
1575 Pleasant Street
Noblesville, IN 46060 |
| | <i>Courtesy Copy:</i>
City Attorney
16 S. 10 th Street
Noblesville, IN 46060 |
- 5.11 **Disputes.** Contractor shall carry on all work required under this Agreement and maintain the schedule for services during all disputes or disagreements with City. No work shall be delayed or postponed pending resolution of any disputes or disagreements except as Contractor and City may otherwise agree in writing. Should Contractor fail to continue to perform its responsibilities as regards all non-disputed work without delay, any additional costs incurred by City or Contractor as a result of such failure to proceed shall be borne by Contractor, and Contractor shall make no claim against the City for such costs. City may withhold payments on disputed items pending resolution of the dispute.
- 5.12 **Non-discrimination.** The Contractor shall not discriminate against any employee or applicant for employment because of race, color, religion, sex, age or national origin. The Contractor will take affirmative action to ensure that applicants are employed without regard to their race, color, religion, sex, age or national origin. Such action shall include, but not be limited to the following: employment, upgrading, demotion or

transfer, recruitment or recruitment advertising, layoff or termination, rates of pay or other forms of compensation, and selection for training, including apprenticeship.

5.13 Conflict of Interest.

5.13.1 Contractor certifies and warrants to City that neither it nor any of its officers, agents, employees, or subcontractors who will participate in the performance of any services required by this Agreement has or will have any conflict of interest, direct or indirect, with City.

5.13.2 For purposes of compliance with IC 36-1-21, Contractor certifies and warrants to City that Contractor, or a person who wholly or partially owns Contractor, is not a relative, as that term is defined by IC 36-1-21-3, of an elected official of Noblesville, Indiana.

5.14 **Non-contingent Fees.** Contractor warrants that no person or selling agency has been employed or retained to solicit or secure this Agreement upon an agreement or understanding for a commission, percentage, brokerage, or contingent fee, excepting bona fide employees. For breach or violation of this warranty City shall have the right to annul this Agreement without liability or in its discretion to deduct from the Agreement price or consideration, or otherwise recover, the full amount of such commission, percentage, brokerage, or contingent fee.

5.15 **Force Majeure.** In the event that either party is unable to perform any of its obligations under this Agreement – or to enjoy any of its benefits – because of fire, explosion, power blackout, natural disaster, strike, embargo, labor disputes, war, terrorism, acts of God, acts or decrees of governmental bodies or other causes beyond such party's reasonable control (hereinafter referred to as Force Majeure Event), the party who has been so affected shall immediately give notice to the other and shall take commercially reasonable actions to resume performance. Upon receipt of such notice, all obligations under this Agreement shall immediately be suspended except for payment obligations with respect to service already provided. If the period of nonperformance exceeds sixty (60) days from the receipt of the Force Majeure Event, the party whose ability to perform has not been so affected may, by giving written notice, terminate this Agreement.

5.16 Applicable Laws; Forum.

5.16.1 Contractor agrees to comply with all applicable federal, state and local laws, rules, regulations or ordinances, and all provisions required thereby to be included in this Agreement are hereby incorporated by reference. This includes, but is not limited to, the Federal Civil Rights Act of 1964 and, if applicable, the Drug-Free Workplace Act of 1988. The enactment of any state or federal statute or the promulgation of regulations thereunder after execution of this Agreement shall be reviewed by City and Contractor to determine whether the provisions of the Agreement require formal modification.

5.16.2 This Agreement shall be construed in accordance with the laws of the State of Indiana, and by all applicable Municipal Ordinance or Codes of the City of

Noblesville, County of Hamilton. Suit, if any, shall be brought in the State of Indiana, County of Hamilton.

- 5.17 Waiver. City's delay or inaction in pursuing its remedies set forth in this Agreement, or available by law, shall not operate as a waiver of any of City's rights or remedies.
- 5.18 Severability. If any provision of this Agreement is held to be invalid, illegal, or unenforceable by a court of competent jurisdiction, the provision shall be stricken, and all other provisions of this Agreement which can operate independently of such stricken provisions shall continue in full force and effect.
- 5.19 Attorneys' Fees. Contractor shall be liable to City for reasonable attorneys' fees incurred by City in connection with the collection or attempt to collect, any damages arising from the negligent or wrongful act or omission of Contractor, or from Contractor's failure to fulfill any provisions or responsibility provided herein.
- 5.20 Successors and Assigns. City and Contractor each binds itself and its partners, successors, executors, administrators and assigns to the other party of this Agreement and to the partners, successors, executors, administrators and assigns of such other party, in respect to all covenants of this Agreement; except as otherwise provided herein, Contractor shall not assign, sublet or transfer its interest in this Agreement without the written consent of City. Nothing herein shall be construed as creating any personal liability on the part of any officer or agent of City or the Contractor.
- 5.21 Authority to Bind Contractor. Notwithstanding anything in this Agreement to the contrary, the signatory for Contractor represents that he/she has been duly authorized to execute agreements on behalf of Contractor and has obtained all necessary or applicable approval from the home office of Contractor to make this Agreement fully binding upon Contractor when his/her signature is affixed and accepted by City.
- 5.22 Debarment and Suspension
- 5.22.1 Contractor certifies, by entering into this Agreement, that neither it nor its principals are presently debarred, suspended, proposed for debarment, declared ineligible, or voluntarily excluded from or ineligible for participation in any Federal assistance program by any Federal department or agency, or by any department, agency or political subdivision of the State of Indiana. The term "principal" for purposes of this Agreement means an officer, director, owner, partner, key employee, or other person with primary management or supervisory responsibilities, or a person who has a critical influence on or substantive control over the operations of Contractor.
- 5.22.2 Contractor certifies, by entering into this Agreement, that it does not engage in investment activities in Iran as more particularly described in IC 5-22-16.5.
- 5.22.3 Contractor shall provide immediate written notice to City if, at any time after entering into this Agreement, Contractor learns that its certifications were erroneous when submitted, or Contractor is debarred, suspended, proposed for debarment, declared ineligible, has been included on a list or received notice of

intent to include on a list created pursuant to IC 5-22-16.5, voluntarily excluded from or becomes ineligible for participation in any Federal assistance program. Any such event shall be cause for termination of this Agreement as provided herein.

5.22.4 Contractor shall not subcontract with any party which is debarred or suspended or is otherwise excluded from or ineligible for participation in any Federal assistance programs by any Federal department or agency, or by any department, agency or political subdivision of the State of Indiana.

5.23 Compliance With E-Verify Program. Pursuant to IC 22-5-1.7, Contractor shall enroll in and verify the work eligibility status of all newly hired employees of Contractor through the E-Verify Program ("Program"). Contractor is not required to verify the work eligibility status of all newly hired employees through the Program if the Program no longer exists.

5.23.1 Contractor and its subcontractors shall not knowingly employ or contract with an unauthorized alien or retain an employee or contract with a person that Contractor or its subcontractor subsequently learns is an unauthorized alien. If Contractor violates this Section 5.23, City shall require Contractor to remedy the violation not later than thirty (30) days after City notifies Contractor. If Contractor fails to remedy the violation within the thirty (30) day period, City shall terminate the contract for breach of contract. If City terminates the contract, Contractor shall, in addition to any other contractual remedies, be liable to City for actual damages. There is a rebuttable presumption that Contractor did not knowingly employ an unauthorized alien if Contractor verified the work eligibility status of the employee through the Program.

5.23.2 If Contractor employs or contracts with an unauthorized alien but City determines that terminating the contract would be detrimental to the public interest or public property, City may allow the contract to remain in effect until City procures a new contractor.

5.23.3 Contractor shall, prior to performing any work, require each subcontractor to certify to Contractor that the subcontractor does not knowingly employ or contract with an unauthorized alien and has enrolled in the Program. Contractor shall maintain on file a certification from each subcontractor throughout the duration of the Project. If Contractor determines that a subcontractor is in violation of this Section 5.23, Contractor may terminate its contract with the subcontractor for such violation.

5.23.4 Pursuant to IC 22-5-1.7 a fully executed affidavit affirming that the business entity does not knowingly employ an unauthorized alien and confirming Contractor's enrollment in the Program, unless the Program no longer exists, shall be filed with City prior to the execution of this Agreement. This Agreement shall not be deemed fully executed until such affidavit is filed with the City.

IN WITNESS WHEREOF, the parties hereto have executed this Agreement on the dates subscribed below.

Wilkins Lawn & Landscape LLC
(Contractor)

By: Tanya Peyton

Date: 3/31/25

Printed: Tanya Peyton

Title: governing member

City of Noblesville

By: _____


Date: _____

Printed: _____

Title: _____

All of which is approved by the Board of Public Works and Safety of the City of Noblesville this
15th day of April 2025.


JACK MARTIN, PRESIDENT


JOHN DITSLEAR, MEMBER


LAURIE DYER, MEMBER


ROBERT J. ELMER, MEMBER


RICK L. TAYLOR, MEMBER

ATTEST:


EVELYN L. LEES, CLERK
CITY OF NOBLESVILLE, INDIANA

E-Verify Affidavit

Pursuant to Indiana Code 22-5-1.7-11, the Contractor entering into a contract with the City is required to enroll in and verify the work eligibility status of all its newly hired employees through the E-Verify program. The Contractor is not required to verify the work eligibility status of all its newly hired employees through the E-Verify program if the E-Verify program no longer exists.

The undersigned, on behalf of the Contractor, being first duly sworn, deposes and states that the Contractor does not knowingly employ an unauthorized alien. The undersigned further affirms that, prior to entering into its contract with the City, the undersigned Contractor will enroll in and agrees to verify the work eligibility status of all its newly hired employees through the E-Verify program.

(Contractor): Wilkins Lawn & Landscape LLC

By (Written Signature):

Tanya Peyton

(Printed Name): Tanya Peyton 4/9/25


(Title): member

Important - Notary Signature and Seal Required in the Space Below

STATE OF INDIANA

SS:

COUNTY OF HAMILTON



Subscribed and sworn to before me this 9th day of APR 2025.

My commission expires: June 27, 2032 (Signed)

Due Davis

a. Residing in Hamilton County, State of Indiana

Exhibit A

2025 STREET TREE STUMP REMOVAL SPECIFICATIONS

I. SCOPE OF WORK AND PROCEDURES

- A) Contact 811 Buried Utility locate service for each stump removal site to mark buried utilities.**
- B) Protect the work zone with cones and the work area from flying debris with some form of screening. Workers must wear proper PPE including Hardhats, safety vests, eye protection, work boots and gloves when on site.**
- C) Provide traffic control and assist where possible to make sure that resident trash pickup and mail delivery are not interrupted, and to assist vehicular and pedestrian traffic in passing through the work zone safely. Regulations must be followed in accordance with the Indiana Work Zone Safety Manual (IWZSM) and Section 801 of the INDOT Standards Specifications.**
- D) Physically locate any buried gas line within 3 feet of each stump to be removed using hand tools or hydro-location equipment, before any equipment is used to dig.**
- E) Grind out all stump material to a depth of 18" unless stump is within 15 feet of a driveway or alley, in which case a depth of 4" will be sufficient.**
- F) Remove wood grindings from each site and backfill the impacted area to grade with pulverized topsoil, approved by the Urban Forester, to smooth finish grade. Stump grindings and surplus excavation materials must be removed and disposed of by the contractor at their expense.**
- G) Contractor will then sow grass seed over the Impacted soil area and rake it into the top ¼" of topsoil, then cover that with straw.**
- H) Remove excess soil and debris from each stump area and cleanup the site.**
- I) Contractor/Person(s) will assume responsibility for damage to any buried utility and will repair any damaged buried irrigation or dog containment system to working condition if discovered at the time of the work project.**
- J) Holes must be protected by barricades, or a panel covering the hole with sufficient strength to support 250 lbs., when unattended. Holes cannot be left unattended for more than one hour.**
- K) Keep work site safe at all times in accordance with OSHA requirements.**
- L) Surface roots of a diameter of 3 inches minimum diameter, and a combined
Total length not to exceed 6 linear feet, should be removed along with the
Stump where they exist.**
- M) It is understood that there may be proximate sidewalks, driveways, water
meters, house foundations, and other infrastructure items that may prohibit**

removal of an entire stump due to proximal damage to the grinding equipment.

In such cases, contact the Urban Forester immediately for an agreement on a partial stump removal. Be sure to document such occasions with photographs.

II. MATERIALS SPECIFICATIONS

Mention of any product name neither constitutes an endorsement of that product nor excludes the use of similar products meeting specifications.

- A) Topsoil backfills – Stump grindings should be removed and replaced with pulverized topsoil, approved by the Urban Forester, up to a smooth finish grade.
- B) Grass seed – Grass seed of mixed varieties, to be approved by the Urban Forester, is to be sowed and raked into the top ¼ inch of soil.
- C) Straw – Straw is to be applied over the disturbed area where soil is exposed to a thickness that shades the soil.

III. WORK DETAILS

- A) Supervision - Contractor/Person(s) are required to consult with the City Forester concerning details and scheduling of all work. Contractor/Person(s) shall always have a competent person in charge of work to whom the City Forester may issue directions and who is authorized to accept and act upon such directives. Contractor must provide the Urban Forester with a proposed stump removal schedule and provide daily updates of removed stumps via email (Can be the next business day).
- B) Inspection - At the end of each month, or part thereof, at their convenience, the City Forester can inspect stump removal sites to secure that specifications are being followed.
- C) Work Locations - The locations and approximate diameter of tree stumps to be removed are all listed on the attached spreadsheet noted as Exhibit A. Total stumps listed equals 497.
- D) Traffic control – Is the total responsibility of the contractor and is coordinated with the proper department of the City of Noblesville. The contractor shall be solely responsible

for pedestrian and vehicular safety and control within the work site and shall provide the necessary warning devices, barricades and personnel needed to give safety, protection, and warning to persons and vehicular traffic within the area. Blocking of public streets shall not be permitted unless prior arrangements have been made with the city and is coordinated with the appropriate departments. Traffic control is the responsibility of the contractor and shall be accomplished in conformance with Manual of Uniform Traffic Control Devices (MUTCD).

- E) **Working hours** - The contractor will schedule work between the hours of 7:00 a.m. and 6:00 p.m. Monday through Friday unless authorized by the city to do otherwise.
- F) **Damages** - Any damages done by the contractor to any person or property, public or private, are the total responsibility of the contractor and are repaired or compensated for by the contractor to the satisfaction of both injured party and the city at no cost to the city.
- G) **Insurance** - Contractor shall be fully insured as specified and shall be completely covered by State Workers' Compensation during the life of this Contract at Tree Service Rate. The contractor shall have liability insurance in the amount of \$1,000,000.00 for each occurrence and shall name the city as an additional insured on its policy for the work being performed in the City of Noblesville.
- H) **Subcontracts** - The contractor will not be allowed to subcontract work under this contract unless written approval is granted by the city. The subcontractor, as approved, shall be bound by the conditions of the contract between the city and the contractor. The authorization of a subcontractor is to perform in accordance with all terms of the contract and specifications. All directions given to the subcontractor in the field shall bind the contractors as if the notice had been given directly to the contractor.
- I) **Discontinuance of work** - Any practice obviously hazardous as determined by the city shall be immediately discontinued by the contractor upon receipt of either written or oral notice to discontinue such practice.
- J) **Observance of laws, ordinances and regulations** - The contractor, at all times during the term of this contract, shall observe and abide by all federal, state and local laws which in any way affect the conduct of the work and shall comply with all decrees and orders of courts and competent jurisdiction. The contractor shall comply fully and completely with any and all applicable state and federal statutes, rules and regulations as they relate to hiring, wages and other applicable conditions of employment.
- K) **Execution of contract** - The successful bidder shall, within five (5) calendar days of the mailing of written notice of selection as the successful bidder, enter into contract with the city on forms included within the bidding documents for the performance of work awarded him and shall simultaneously provide the appropriate bonds, indemnities and insurance required hereunder. The contract, when executed, shall be deemed to include the entire agreement between the parties; the contractor shall not base any claim for modification of the contract upon any prior representation or promises made by representatives of the city, or other persons.
- L) **Bidding specification and contractual terms** - Tree stump removal work done under the direction of this contract shall be bid on forms as provided by the city. **References** - Municipal tree stump removal experience is required. The bidder may be required to provide references upon request.

- X) **Award** - For a bid to be considered, prices must be quoted for the entire stump removal project.
- Y) **Contract termination** - The city shall have the right to terminate a contract or a part thereof before the work is completed in the event:
- 1) Previous unknown circumstances arise making it desirable in the public interest to void the contract.
 - 2) The contractor is not adequately complying with the specifications.
 - 3) Proper arboricultural techniques are not being followed after warning notification by the Urban Forester, the city or its authorized representatives.
 - 4) The contractor refuses, neglects or fails to supply properly trained or skilled supervisory personnel and/or workers or proper equipment of the specified quality and quantity.
 - 5) The contractor, in the judgment of the city, is unnecessarily or willfully delaying the performance and completion of the work.
 - 6) The contractor refuses to proceed with work as directed by the city.
 - 7) The contractor abandons the work.
- Z) **Indemnification** - The contractor, agrees to indemnify, hold harmless, and defend the city from and against any and all loss, damage, or expense which the city may suffer or for which the city may be liable by reason of any injury (including death) or damage to any property arising out of negligence on the part of the contractor in the execution of the work to be performed hereunder. This indemnity provision shall not apply in cases where the contractor has not been provided with timely notice, nor shall the contractor be liable to the city for any settlement of any complaint affected without the prior written consent of the contractor. This indemnity provision also specifically does not apply to loss, damage or expense arising out of contact with the city's trees by persons (other than employees of the contractor engaged in the work contemplated by this agreement) who are around such trees.

IV. PAYMENT

Payment will be made by the City of Noblesville either at the end of the project completion after final inspection has been made by the Urban Forester, OR Partial billings are acceptable. Payment is made according to actual number of stumps removed and sites finished, in response to monthly invoices from the CONTRACTOR, after the Urban Forester has inspected the work completed for that month.

Exhibit B

Stump #	WO#	Address	Subdivision	Stump Diameter	Location
1	108333	18853 Orleans Ct.	Fairfield Farms	15"	S1
2	105499	19598 Wagon Trail Dr.	Highlands Prairie	16"	
3	102740	1484 Hillcrest Dr.	Lakecrest	11"	F1
4	111128	10785 Chestnut Heath Ct.	Monarch Springs	14"	F1
5	11250	856 S. 8th St.	Old Town	14"	F1
6	110059	892 S. 8th St.	Old Town	65"	S1
7	111788	688 N. 9th St.	Old Town	60"	F1
8	113211	265 N. 9th St.	Old Town	42"	F1
9	105456	772 N. 10th St.	Old Town	15"	F2
10	110854	307 N. 10th St.	Old Town	11"	S2
11	110853	443 N. 10th St.	Old Town	15"	F1
12	113145	603 N. 10th St.	Old Town	27"	F1
13	104112	997 S. 11th St.	Old Town	13"	F1
14	113966	1097 S. 11th St.	Old Town	12"	F1
15	111787	384 N. 11th St.	Old Town	42"	S2
16	110786	662 N. 11th St.	Old Town	42"	F1
17	113592	684 S. 11th St.	Old Town	45"	F1
18	113581	706 S. 11th St.	Old Town	24"	F1
19	114464	694 N. 11th St.	Old Town	43"	F1
20	109667	998 N. 12th St.	Old Town	30"	F1
21	105345	394 N. 12th St.	Old Town	34"	S1
22	108631	487 S. 13th St.	Old Town	36"	F1
23	110654	1135 N. 15th St.	Old Town	25"	F1
24	106603	1325 S. 16th St.	Old Town	20"	
25	106603	1325 S. 16th St.	Old Town	20"	
26	110800	190 N. 16th St.	Old Town	34"	S1
27	110779	1130 Central Ave.	Old Town	15"	F1
28	111786	1471 Cherry St.	Old Town	24"	F1
29	110814	1503 Cherry St.	Old Town	10"	F1
30	110826	1220 Chestnut St.	Old Town	13"	F1
31	110826	1220 Chestnut St.	Old Town	20"	F2
32	108349	1239 Clinton St.	Old Town	16"	F1
33	108350	1559 Clinton St.	Old Town	10"	F1
34	110801	1537 Clinton St.	Old Town	24"	F2
35	112745	1507 Clinton St.	Old Town	24"	F1
36	113147	1498 Clinton St.	Old Town	48"	F2
37	111782	1095 Division St.	Old Town	9"	S2
38	105052	1495 Evans Ave.	Old Town	36"	S1
39	110689	1408 Evans Ave.	Old Town	9"	F1
40	112743	1440 Evans Ave.	Old Town	38"	F1
41	105054	1145 Grant St.	Old Town	30"	F1
42	111869	1299 Grant St.	Old Town	46"	
43	106042	532 Hannibal St.	Old Town	16"	F2

44	new	594 Hannibal St.	Old Town	20"	
45	102753	1347 Hannibal St.	Old Town	28"	F1
46	114079	1108 Hannibal St.	Old Town	36"	F1
47	102666	1824 Harrison St.	Old Town	36"	
48	114077	1240 Logan St.	Old Town	37"	F2
49	102738	1656 Logan St.	Old Town	22"	F1
50	103080	1540 Logan St.	Old Town	46"	Alley 1
51	109152	1107 Logan St.	Old Town	29"	S1
52	new	1440 Logan St.	Old Town	22"	F2
53	113150	341 W. Logan St.	Old Town	12"	F2
54	110812	1694 Maple Ave.	Old Town	22"	S1
55	112754	1178 Monument	Old Town	20"	F1
56	108495	1479 Morton St.	Old Town	15"	F1
57	108495	1479 Morton St.	Old Town	10"	F2
58	108495	1479 Morton St.	Old Town	10"	F3
59	111861	1051 Mulberry St.	Old Town	8"	F1
60	104141	1441 Mulberry St.	Old Town	46"	S1
61	109666	1261 North St.	Old Town	60"	F1
62	110656	1470 North St.	Old Town	22"	S2
63	114320	555 Plum St.	Old Town	27"	
64	113218	1021 Roosevelt Dr.	Old Town	67"	F1
65	110318	1422 Roosevelt Dr.	Old Town	33"	F1
66	106036	609 Walnut St.	Old Town	17"	F1
67	113388	1367 Wayne St.	Old Town	18"	F1
68	113902	1315 Wayne St.	Old Town	23"	F1
69	new	1343 Cherry St.	Old Town	20"	F2
70	new	1372 Cherry St.	Old Town	18"	F1
71	new	1372 Cherry St.	Old Town	18"	F2
72	new	398 N. 9th St.	Old Town	9"	F1
73	new	1332 S. 8th St.	Old Town	14"	F1
74	new	1332 S. 8th St.	Old Town	15"	F2
75	new	1308 S. 8th St.	Old Town	12"	F1
76	new	1308 S. 8th St.	Old Town	19"	S2
77	new	885 S 11th St.	Old Town	32"	F1
78	new	885 S 11th St.	Old Town	28"	F2
79	new	2313 Conner St.	Old Town	17"	F1
80	new	2313 Conner St.	Old Town	17"	F2
81	new	1094 Christian Ave.	Old Town	20"	S4
82	110363	19415 Whispering Woods Ct.	Potters Woods	24"	F1
83	110363	19415 Whispering Woods Ct.	Potters Woods	16"	F2
84	102158	19505 Colvic Ct.	Roudebush Farms	6"	F1
85	111427	11168 Godfrey Dr.	Roudebush Farms	3"	S1
86	111427	11168 Godfrey Dr.	Roudebush Farms	9"	F2
87	111430	11167 Godfrey Dr.	Roudebush Farms	4"	S2

88	111452	11133 Cobla Pl.	Roudebush Farms	18"	F2
89	111452	11133 Cobla Pl.	Roudebush Farms	16"	F3
90	111505	11130 Cobla Pl.	Roudebush Farms	12"	F1
91	111505	11130 Cobla Pl.	Roudebush Farms	13"	F2
92	111510	Pacifica Pl & Searay Dr.	Roudebush Farms	3"	F1
93	111510	Pacifica Pl & Searay Dr.	Roudebush Farms	3"	F3
94	105546	10659 Standish Pl.	Roudebush Woods	11"	F1
95	110347	19188 Roudebush Blvd.	Roudebush Woods	9"	F1
96	110347	19188 Roudebush Blvd.	Roudebush Woods	17"	F2
97	110679	10699 Talisman Dr.	Roudebush Woods	11"	F1
98	110679	10699 Talisman Dr.	Roudebush Woods	11"	F2
99	111177	19131 Roudebush Blvd.	Roudebush Woods	9"	F1
100	111223	19152 Calhoun Pl.	Roudebush Woods	13"	
101	111225	19135 Calhoun Pl.	Roudebush Woods	11"	F1
102	111327	11016 Balfour Dr.	Roudebush Woods	6"	F1
103	111581	10601 Talisman Dr.	Roudebush Woods	22"	F1
104	111581	10601 Talisman Dr.	Roudebush Woods	22"	F2
105	108296	10412 Mayapple Ct.	The Meadows	7"	S1
106	108500	19403 Mimosa Ct.	The Meadows	22"	F1
107	107039	19201 Amber Way	The Meadows	14"	F2
108	102877	10656 Sandpiper Ct.	The Meadows	6"	S4
109	110159	10640 Sandpiper Ct.	The Meadows	14"	F1
110	108293	19127 Golden Meadow Way	The Meadows	7"	S2
111	108046	10465 Magenta Dr.	The Meadows	10"	F1
112	108046	10465 Magenta Dr.	The Meadows	10"	F2
113	108045	10478 Magenta Dr.	The Meadows	11"	F2
114	107865	19500 Amber Way	The Meadows	14"	F2
115	111133	19388 Golden Meadow Way	The Meadows	4"	F1
116	111169	10534 Magenta Dr.	The Meadows	2"	F1
117	new	55 Ashbourne Cir.	Wellington Estates	9"	F1
118	new	115 Dover Rd.	Wellington North	6"	F3
119	new	226 Dover Rd.	Wellington North	22"	F2
120	104344	10151 E. 191st St.		35"	F1
121	104344	10201 E. 191st St.		42"	F4
122	104344	10201 E. 191st St.		40"	F5
123	110158	10798 E. 191st St.		19"	
124	110158	10798 E. 191st St.		13"	
125	110158	10798 E. 191st St.		13"	
126	110596	7250 E. Carrigan Rd.		16"	
127	110596	7250 E. Carrigan Rd.		14"	
128	110596	7250 E. Carrigan Rd.		16"	

Stump #	WO#	Address	Subdivision	Stump Diameter	Location
129	107597	13960 Arbor Grove Blvd	Arbor Grove	12"	F1
130	110421	15868 Concert Way	Arbor Grove	10"	F1
131	110420	15871 Concert Way	Arbor Grove	12"	F1
132	110422	15878 Concert Way	Arbor Grove	10"	F1
133	110423	15879 Concert Way	Arbor Grove	20"	F1
134	110424	15915 Concert Way	Arbor Grove	12"	F1
135	110418	15936 Arbor Grove Blvd.	Arbor Grove	10"	F1
136	110415	15941 Concert Way	Arbor Grove	10"	F1
137	110417	15943 Arbor Grove Blvd.	Arbor Grove	13"	F1
138	110416	15955 Arbor Grove Blvd.	Arbor Grove	12"	F1
139	107597	15960 Arbor Grove Blvd.	Arbor Grove	8"	F1
140	104034	15965 Concert Way	Arbor Grove	10"	F2
141	110419	16039 Arbor Grove Blvd.	Arbor Grove	8"	F2
142	105797	16049 Concert Way	Arbor Grove	6"	F1
143	110414	16050 Concert Way	Arbor Grove	12"	F1
144	110414	16050 Concert Way	Arbor Grove	14"	F2
145	110412	16070 Concert Way	Arbor Grove	12"	F1
146	110412	16070 Concert Way	Arbor Grove	12"	S1
147	110413	16089 Concert Way	Arbor Grove	10"	F1
148	105817	16093 Concert Way	Arbor Grove	17"	F1
149	105817	16093 Concert Way	Arbor Grove	21"	F2
150	105817	16093 Concert Way	Arbor Grove	16"	S1
151	105817	16093 Concert Way	Arbor Grove	8"	S2
152	new	15902 Tenor Way	Arbor Grove	9"	F1
153	new	15518 Sibley Lane	Brighton Knoll	15"	F1
154	new	15848 Eastpark Ct.	Chapel Woods	3"	F1
155	108959	10095 Clay Bridge Dr.	Cumberland Pointe	4"	F1
156	109255	10151 Cumberland Pointe Blvd.	Cumberland Pointe	7"	F1
157	106542	10172 Cumberland Pointe Blvd	Cumberland Pointe	8"	F1
158	108932	10232 Cumberland Pointe Blvd.	Cumberland Pointe	2"	F1
159	109246	10247 Cumberland Pointe Blvd.	Cumberland Pointe	5"	F1
160	106539	10251 Cumberland Pointe Blvd.	Cumberland Pointe	4"	F1
161	105691	10412 Echo Way (on Beam St.)	Cumberland Pointe	8"	S1
162	107972	10457 Echo Way	Cumberland Pointe	13"	F1
163	105690	10467 Echo Way	Cumberland Pointe	11"	F1
164	110348	15163 Beam St.	Cumberland Pointe	13"	F1
165	106559	15265 Destination Dr.	Cumberland Pointe	4"	S1
166	108987	15268 Destination Dr.	Cumberland Pointe	4"	F1
167	108637	15358 Border Dr.	Cumberland Pointe	6"	S3
168	106562	15385 Harmon Pl.	Cumberland Pointe	7"	F1
169	108931	15387 Gallow Ln.	Cumberland Pointe	9"	F1
170	106548	15406 Gallow Ln.	Cumberland Pointe	8"	F1
171	113021	15457 Harmon Pl.	Cumberland Pointe	12"	F1

172	110673	15460 Gallow Ln.	Cumberland Pointe	4"	F1
173	new	15238 Radiance Dr.	Cumberland Pointe	8"	F1
174	112516	11886 Locus Ln.	Deer Path	12"	F1
175	112508	12199 Wolf Run Rd.	Deer Path	8"	F1
176	112507	12228 Wolf Run Rd.	Deer Path	14"	F1
177	112517	15307 Follow Dr.	Deer Path	10"	F1
178	114102	15517 Outside Trl.	Deer Path	21"	F2
179	114104	15525 Outside Trl.	Deer Path	11"	F1
180	new	15542 Outside Trail	Deer Path	8"	F2
181	new	15549 Outside Trail	Deer Path	11"	S2
182	new	15550 Outside Trail	Deer Path	9"	F1
183	new	12595 Cold Stream Rd.	Deer Path	8"	F1
184	106272	12089 Sugar Creek Rd.	Highlands at Stony Creek	16"	F1
185	new	12090 Sugar Creek Rd.	Highlands at Stony Creek	17"	F1
186	106270	12101 Sugar Creek Rd.	Highlands at Stony Creek	8"	F1
187	new	12141 Cave Creek Ct.	Highlands at Stony Creek	13"	F1
188	112297	12146 Cave Creek Ct.	Highlands at Stony Creek	16"	S1
189	104584	16658 Cedar Creek Ln.	Highlands at Stony Creek	8"	F1
190	106191	16767 Cedar Creek Ln.	Highlands at Stony Creek	17"	
191	108309	16725 Loch Cir.	Highlands at Stony Creek	11"	F1
192	108300	16743 Loch Cir.	Highlands at Stony Creek	11"	F1
193	109664	16759 Loch Cir.	Highlands at Stony Creek	12"	F1
194	104590	16762 Loch Cir.	Highlands at Stony Creek	13"	F1
195	104033	16816 Loch Cir.	Highlands at Stony Creek	8"	F1
196	110425	16828 Cimarron Pass	Highlands at Stony Creek	19"	F1
197	111975	16869 Cimarron Pass	Highlands at Stony Creek	16"	F1
198	111690	16872 Cimarron Pass	Highlands at Stony Creek	13"	F1
199	111697	16884 Cimarron Pass	Highlands at Stony Creek	13"	F1
200	111696	16910 Cimarron Pass	Highlands at Stony Creek	8"	F1
201	106188	16949 Cimarron Pass	Highlands at Stony Creek	12"	F1
202	105246	17026 Cedar Creek Ln.	Highlands at Stony Creek	18"	
203	new	17034 Loch Cir.	Highlands at Stony Creek	6"	F1
204	105839	17052 Loch Cir.	Highlands at Stony Creek	12"	F1
205	103714	17071 Folly Brook Rd.	Highlands at Stony Creek	16"	F1
206	104436	17075 Cedar Creek Ln.	Highlands at Stony Creek	18"	F1
207	105384	17076 Loch Cir.	Highlands at Stony Creek	14"	F1
208	110785	17107 Folly Brook Rd.	Highlands at Stony Creek	6"	F2
209	113972	17107 Folly Brook Rd.	Highlands at Stony Creek	12"	F1
210	new	17162 Long Creek Dr.	Highlands at Stony Creek	7"	F1
211	106193	17116 Cedar Creek Ln.	Highlands at Stony Creek	13"	S1
212	109760	17143 Folly Brook Dr.	Highlands at Stony Creek	17"	S2
213	106194	Long Creek Dr.	Highlands at Stony Creek	13"	
214	114091	Long Creek Dr. by Pond	Highlands at Stony Creek	20"	
215	104438	Long Creek Dr. by walk path	Highlands at Stony Creek	12"	F2

216	107971	203 Monticello Ct.	James Place	11"	F1
217	109105	1385 Rolling Ridge Dr.	Lakecrest	6"	S2
218	110070	12123 Lindley Dr.	Marilyn Ridge	13"	S3
219	110073	12159 Belfrey Dr.	Marilyn Ridge	12"	F1
220	110072	12195 Belfrey Dr.	Marilyn Ridge	7"	F1
221	110071	12251 Belfrey Dr.	Marilyn Ridge	10"	F1
222	110071	12251 Belfrey Dr.	Marilyn Ridge	10"	F2
223	110071	12251 Belfrey Dr.	Marilyn Ridge	9"	S4
224	113931	12254 Maize Dr.	Marilyn Ridge	6"	S2
225	107867	14101 Marilyn Rd.	Marilyn Ridge	8"	F1
226	110078	14365 Cuppola Dr.	Marilyn Ridge	12"	F1
227	110074	14370 Bannister Dr.	Marilyn Ridge	14"	F1
228	110077	14373 Cuppola Dr.	Marilyn Ridge	8"	F1
229	110069	14389 Cuppola Dr.	Marilyn Ridge	6"	F2
230	110076	14419 Cuppola Dr.	Marilyn Ridge	16"	F1
231	new	14226 Marilyn Rd.	Marilyn Ridge	11"	S3
232	new	14484 Weathervane Dr.	Marilyn Ridge	13"	S3
233	new	11715 Flynn Place	Merion	4"	S1
234	new	11722 Platt St.	Merion	4"	S1
235	new	11533 Flynn Pl.	Merion	2"	S4
236	113579	12767 Brady Ln.	Shelbourne at Deer Path	7"	F1
237	113578	15158 Royal Grove Dr.	Shelbourne at Deer Path	7"	F1
238	new	11644 Stoney Moon Dr.	Stoney Creek Estates	8"	F1
239	114306	11473 Full Moon Ct.	Stony Creek Estates	9"	S1
240	114306	11473 Full Moon Ct.	Stony Creek Estates	6"	S3
241	113025	11473 Full Moon Ct.	Stony Creek Estates	7"	F3
242	108889	16655 Aulton Dr.	Stony Creek Village	17"	F1
243	108708	16719 Lowell Dr.	Stony Creek Village	26"	F1
244	110459	16726 Lowell Dr.	Stony Creek Village	13"	F1
245	110458	16732 Lowell Dr.	Stony Creek Village	19"	F1
246	110099	16738 Lowell Dr.	Stony Creek Village	19"	F1
247	108888	16837 Aulton Dr.	Stony Creek Village	24"	S1
248	109103	16851 Lowell Dr.	Stony Creek Village	22"	F1
249	112862	10185 Beryl Dr.	Stony Ridge	4"	F1
250	114125	9957 Jasper Ct.	Stony Ridge	7"	F1
251	104621	11814 Brambling Ln.	Summerland Park	2"	F1
252	new	11347 Seabiscuit Dr.	Waterman Farms	4"	F1
253	new	15146 Proud Truth Dr.	Waterman Farms	4"	F1
254	new	15242 Smarty Jones Dr.	Waterman Farms	7"	F1
255	new	15281 Proud Truth Dr.	Waterman Farms	7"	F1
256	new	15304 Proud Truth Dr.	Waterman Farms	14"	F1
257	105381	12520 E. 136th St.		17"	S2
258	105381	12520 E. 136th St.		10"	S3

Stump #	WO#	Address	Subdivision	Stump Diameter	Location
259	110578	21238 Carlton Ct.	Carlton Heights	7"	F1
260	112284	21281 Cunion Ct.	Carlton Heights	15"	F1
261	112285	21255 Cunion Ct.	Carlton Heights	8"	F2
262	113969	707 Palmer Dr.	Carlton Heights	15"	F1
263	new	401 Buntin Ct.	Carlton Heights	17"	F1
264	106387	20914 Waters Edge Ct.	Carrigan at the Levee	13"	F1
265	106387	20914 Waters Edge Ct.	Carrigan at the Levee	10"	F2
266	110641	7672 Winding Lake Dr. N	Carrigan at the Levee	17"	F1
267	111623	20838 Winding Lake Dr. E	Carrigan at the Levee	13"	F1
268	111623	20838 Winding Lake Dr. E	Carrigan at the Levee	14"	F2
269	112299	20953 Waters Edge Ct.	Carrigan at the Levee	14"	S2
270	113290	7652 Winding Lake Dr. N	Carrigan at the Levee	14"	S1
271	112874	7652 Winding Lake Dr. N	Carrigan at the Levee	13"	S2
272	113217	7655 Winding Lake Dr. W	Carrigan at the Levee	10"	S4
273	new	7658 Winding Lake Dr. S.	Carrigan at the Levee	13"	S4
274	new	225 Chamberlain Cir.	Copper Point	17"	F1
275	new	225 Chamberlain Cir.	Copper Point	13"	F2
276	109388	344 Myers lake Dr.	Country Lake Estates	18"	F1
277	112498	20118 Country Lake Blvd.	Country Lake Estates	16"	F1
278	113600	20581 Country Lake Blvd.	Country Lake Estates	7"	F1
279	113600	20581 Country Lake Blvd.	Country Lake Estates	7"	F2
280	113600	20581 Country Lake Blvd.	Country Lake Estates	7"	S1
281	113462	20456 Country Lake Blvd.	Country Lake Estates	7"	F1
282	113462	20456 Country Lake Blvd.	Country Lake Estates	7"	F2
283	new	312 Myers Lake Dr.	Country Lake Estates	11"	F2
284	110378	18897 Prairie Crossing Dr.	Fairways at Prairie Crossing	13"	F1
285	110379	19044 Prairie Crossing Dr.	Fairways at Prairie Crossing	14"	F1
286	108891	5557 Buck Dr.	Harbour Woods	7"	F1
287	new	19629 Wagon Trail Dr.	Highlands Prairie	6"	F2
288	105937	19257 Fox Chase Dr.	Lakes at Prairie Crossing	4"	F1
289	110605	19317 Fox Chase Dr.	Lakes at Prairie Crossing	6"	F1
290	112062	19286 Prairie Crossing Dr.	Lakes at Prairie Crossing	5"	F1
291	108785	Poole Pl.	Lakeside Estates	13"	S2
292	108527	5828 Skipton Ct.	Lakeside Estates	13"	F1
293	107866	21440 Candlewick	Lakeside Estates	14"	F1
294	107596	21496 Candlewick Dr.	Lakeside Estates	10"	F1
295	109212	5971 Doverton Dr.	Lakeside Estates	16"	F1
296	112480	6034 Doverton Dr.	Lakeside Estates	15"	F1
297	new	6034 Doverton Dr.	Lakeside Estates	10"	F2
298	new	6034 Doverton Dr.	Lakeside Estates	12"	F3
299	new	6034 Doverton Dr.	Lakeside Estates	14"	S1
300	new	6034 Doverton Dr.	Lakeside Estates	16"	S2

301	112971	6017 Doverton Dr.	Lakeside Estates	15"	F1
302	113106	5883 Darby Cir.	Lakeside Estates	14"	S1
303	113363	6039 Doverton Dr.	Lakeside Estates	11"	F2
304	new	5859 Doverton Dr.	Lakeside Estates	16"	F1
305	new	21520 Candlewick Rd.	Lakeside Estates	15"	F2
306	new	21520 Candlewick Rd.	Lakeside Estates	18"	F2
307	112742	172 Monterey Ct.	Monterey Village	14"	F2
308	106268	19477 Rocky Beach Dr.	Morse Pointe	3"	F1
309	113836	19137 Pathway Pt.	Morse Pointe	13"	F1
310	114317	19428 Pathway Pt.	Morse Pointe	6"	S1
311	114319	19385 Pathway Pt.	Morse Pointe	4"	S3
312	new	19195 Pathway Pt.	Morse Pointe	3"	F1
313	112977	6612 Rushing River	Morse Pointe	10"	F3
314	110138	124 Roxbury Ln.	North Harbour	20"	F2
315	110138	124 Roxbury Ln.	North Harbour	14"	F5
316	110139	606 Coventry Way	North Harbour	16"	F1
317	110138	124 Roxbury Ln.	North Harbour	13"	F1
318	111688	927 Queensbury Dr.	North Harbour	13"	F2
319	108693	7049 Oakbay Dr.	Oakbay	16"	F3
320	109215	20842 Summitt Rd.	Pine Knoll	14"	S1
321	108892	5266 Gateway Ave.	Pine Knoll	17"	F1
322	107986	5210 St. Vail Ct.	Pine Knoll	16"	F1
323	107984	5226 St. Vail Ct.	Pine Knoll	13"	F1
324	107984	5226 St. Vail Ct.	Pine Knoll	12"	F2
325	107598	5540 Pine Hill Dr.	Pine Knoll	10"	F1
326	107559	5569 Pine Knoll Blvd.	Pine Knoll	4"	F2
327	110746	5234 Gateway Ave.	Pine Knoll	17"	F2
328	111692	5142 Pine Hill Dr.	Pine Knoll	24"	F1
329	108182	20649 Bearsdale Way	Pine Knoll	16"	S2
330	112981	20643 Summitt Rd.	Pine Knoll	11"	S2
331	113365	5154 Gateway Ave.	Pine Knoll	17"	S2
332	113459	20850 Summitt Rd.	Pine Knoll	17"	F1
333	113823	20638 Gavin Ave.	Pine Knoll	9"	F1
334	114174	20693 Alpine Dr.	Pine Knoll	20"	F1
335	114461	20742 Bearsdale Way	Pine Knoll	20"	S2
336	108639	567 South Harbour Dr.	South Harbour	4"	F1
337	110691	5715 Buttonwood Dr.	South Harbour	12"	F1
338	110745	1815 Walnut Way	South Harbour	10"	F1
339	111864	505 South Harbour Dr.	South Harbour	13"	F1
340	112302	2302 Hawthorn Pl.	South Harbour	14"	F1
341	113291	5303 Elderberry	South Harbour	15"	F1
342	113894	778 Redbud Cir.	South Harbour	16"	F1
343	113894	778 Redbud Cir.	South Harbour	15"	S1
344	new	1802 Walnut Way	South Harbour	12"	F1

345	110509	7341 Braxton Dr.	Whitcomb Ridge	8.5"	F1
346	110526	7383 Dunmore Pt.	Whitcomb Ridge	17"	F2
347	110527	7382 Dunmore Pt.	Whitcomb Ridge	16"	F1
348	112501	7215 Braxton Dr.	Whitcomb Ridge	11"	F1
349	112501	7215 Braxton Dr.	Whitcomb Ridge	11"	F2
350	112503	7199 Braxton Dr.	Whitcomb Ridge	8"	F2
351	112504	Oak St.	Whitcomb Ridge	8"	
352	112504	Oak St.	Whitcomb Ridge	8"	
353	112505	across from 18779 Stockton Dr.	Whitcomb Ridge	8"	
354	113194	7193 Wythe Ln.	Whitcomb Ridge	10"	F1
355	113601	7194 Rodney Pl.	Whitcomb Ridge	11"	F2
356	new	18811 Stockton Dr.	Whitcomb Ridge	12"	F1
357	new	18811 Stockton Dr.	Whitcomb Ridge	8"	F2
358	new	7180 Rodney Pl.	Whitcomb Ridge	13"	F1
359	new	7180 Rodney Pl.	Whitcomb Ridge	14"	F2
360	new	7193 Rodney Pl.	Whitcomb Ridge	13"	F1
361	new	7193 Rodney Pl.	Whitcomb Ridge	10"	F2
362	new	7222 Rodney Place	Whitcomb Ridge	21"	F1
363	new	7208 Rodney Place	Whitcomb Ridge	16"	F1
364	new	7208 Rodney Place	Whitcomb Ridge	6"	F2
365	new	7194 Rodney Pl.	Whitcomb Ridge	12"	F1
366	new	7152 Braxton Dr.	Whitcomb Ridge	8"	F1
367	new	7152 Braxton Dr.	Whitcomb Ridge	8"	F2
368	new	7179 Rodney Pl.	Whitcomb Ridge	9"	F1
369	new	7179 Rodney Pl.	Whitcomb Ridge	17"	F2
370	new	7179 Rodney Pl.	Whitcomb Ridge	20"	S1
371	105545	19195 Calico Aster Dr.	Windwood at Morse	10"	F1
372	105545	19195 Calico Aster Dr.	Windwood at Morse	15"	F2
373	104720	7734 Sunflower Dr.	Windwood at Morse	16"	F1
374	104035	19160 Calico Aster Dr.	Windwood at Morse	14"	F1
375	103268	7773 Sunflower Dr.	Windwood at Morse	12"	F1
376	103743	7734 Sunflower Dr.	Windwood at Morse	16"	F1
377	new	7734 Sunflower Dr.	Windwood at Morse	16"	F2
378	103266	19400 Windwood Pkwy.	Windwood at Morse	14"	F2
379	108205	7785 Mistflower Ln.	Windwood at Morse	13"	S1
380	108205	7785 Mistflower Ln.	Windwood at Morse	14"	S2
381	107585	7735 Mistflower Ln.	Windwood at Morse	12"	F1
382	107585	7735 Mistflower Ln.	Windwood at Morse	8"	F2
383	107580	19175 Calico Aster Dr.	Windwood at Morse	15"	F1
384	109668	7588 Hollow Reed Ct.	Windwood at Morse	16"	F1
385	110359	7647 Hollow Reed Ct.	Windwood at Morse	12"	F1
386	110734	7734 Dayflower Ct.	Windwood at Morse	16"	F1
387	110734	7734 Dayflower Ct.	Windwood at Morse	16"	F2
388	110733	7770 Dayflower Ct.	Windwood at Morse	12"	F1

389	112510	19384 Windwood Pkwy.	Windwood at Morse	12"	F1
390	113109	19497 Tradewinds Dr.	Windwood at Morse	12"	F2
391	113821	7667 Royal Fern Ln	Windwood at Morse	13"	F1
392	113821	7667 Royal Fern Ln	Windwood at Morse	13"	S1
393	113821	7667 Royal Fern Ln	Windwood at Morse	13"	S2
394	113822	7714 Winterberry Ct.	Windwood at Morse	16"	F2
395	113943	19175 Calico Aster Dr.	Windwood at Morse	15"	F1
396	113944	7644 Sunflower Dr.	Windwood at Morse	2"	F1
397	114082	19190 Calico Aster Dr.	Windwood at Morse	14"	F1
398	114084	19205 Calico Aster Dr.	Windwood at Morse	15"	F2
399	new	19215 Calico Aster Dr.	Windwood at Morse	16"	F2
400	new	7623 Hollow Reed Ct.	Windwood at Morse	15"	F1
401	new	7659 Hollow Reed Ct.	Windwood at Morse	15"	F1
402	new	7770 Dayflower Ct.	Windwood at Morse	16"	F1

Stump #	WO#	Address	Subdivision	Stump Diameter	Location
403	108904	16911 Maraschino Dr.	Cherry Tree Meadows	16"	F1
404	108904	16911 Maraschino Dr.	Cherry Tree Meadows	17"	F2
405	108904	16911 Maraschino Dr.	Cherry Tree Meadows	17"	S1
406	107593	16936 Peach Ln.	Cherry Tree Meadows	15"	F2
407	108914	16938 Maraschino Dr.	Cherry Tree Meadows	21"	F1
408	112087	16940 Tree Top Ct.	Cherry Tree Meadows	18"	F1
409	new	6984 Tree Top Lane	Cherry Tree Meadows	7"	S1
410	109096	7084 Morello Ln.	Cherry Tree Meadows	15"	F1
411	110438	7140 Morello Ln.	Cherry Tree Meadows	14"	F1
412	106876	7146 Morello Ln.	Cherry Tree Meadows	15"	F1
413	112506	7227 Blue Ridge Dr.	Cherry Tree Meadows	16"	F1
414	106799	7231 Morello Ln.	Cherry Tree Meadows	18"	F1
415	new	16920 Peach Ln.	Cherry Tree Meadows	n/a	F1
416	new	7164 Morello Ln.	Cherry Tree Meadows	18"	F1
417	108898	5424 Lake Station Ln.	Conner Crossing	2"	F2
418	114126	5438 Cottage Grove Ln.	Conner Crossing	6"	F1
419	113386	5609 Cottage Grove Ln.	Conner Crossing	4"	F1
420	new	15526 Brackenwood Ct.	East Haven at Noble West	13"	F1
421	105457	5875 Catlin Ln.	East Haven at Noble West	12"	F1
422	105457	5875 Catlin Ln.	East Haven at Noble West	10"	F2
423	113756	6088 Salisbury Ln.	East Haven at Noble West	14"	F1
424	110539	6188 Catlin Ln.	East Haven at Noble West	15"	F1
425	114562	17088 Linda Way	Hazel Dell Woods	2"	F1
426	108606	5515 Bruce Blvd.	Hazel Dell Woods	8"	F2
427	new	5659 Bruce Blvd.	Hazel Dell Woods	9"	F1
428	new	5659 Bruce Blvd.	Hazel Dell Woods	9"	F2
429	114413	4938 Montview Way	Holston Hills	3"	F3
430	new	5315 Montview Way	Holston Hills	1.5"	F1
431	new	5240 Green Valley Ln.	Holston Hills	3"	S3
432	new	5239 Green Valley Ln.	Holston Hills	4"	S3
433	112296	14849 Drayton Dr.	Kingsley	17"	F1
434	112925	15180 Porchester Dr.	Kingsley	12"	F1
435	113149	15183 Porchester Dr.	Kingsley	20"	F1
436	new	5417 Portman Dr.	Kingsley	1.5"	F1
437	107584	14914 Braemar Ave E.	Lochaven	18"	F1
438	113799	14959 Midland Ln.	Lochaven	2"	S2
439	new	15024 Midland Lane	Lochaven	13"	F2
440	new	15034 Midland Lane	Lochaven	13"	F2
441	new	15044 Midland Lane	Lochaven	13"	F2
442	113798	6226 Burleigh Pl.	Lochaven	8"	F1
443	113838	6251 Newark Dr.	Lochaven	7"	F1
444	113839	6284 Newark Dr.	Lochaven	10"	F1
445	111584	6305 Ederline Ln.	Lochaven	4"	F1

446	111584	6305 Ederline Ln.	Lochaven	4"	F2
447	113801	6350 Kippford St.	Lochaven	4"	F15
448	108641	6532 Braemar Ave S.	Lochaven	8"	F2
449	113153	6570 Braemar Ave N.	Lochaven	18"	F2
450	112934	6712 Braemar Ave S.	Lochaven	6"	F2
451	112491	18567 Pilot Mills Ct.	Mill Grove	9"	F1
452	104234	18695 Mill Grove Dr.	Mill Grove	4"	F1
453	106043	18736 Mill Grove Dr.	Mill Grove	12"	F1
454	111883	18813 Pilot Mills Dr.	Mill Grove	16"	F1
455	111884	18823 Pilot Mills Dr.	Mill Grove	7"	F1
456	102735	18864 Planer Dr.	Mill Grove	7"	F1
457	111882	18956 Bladed Mills Dr.	Mill Grove	7"	F1
458	102809	19055 Edwards Grove Dr.	Mill Grove	7"	F1
459	110510	19108 Mill Grove Dr.	Mill Grove	15"	S3
460	112059	5935 Mill Oak Dr.	Mill Grove	10"	F1
461	112058	5938 Mill Oak Dr.	Mill Grove	12"	F1
462	113590	5955 Mill Oak Dr.	Mill Grove	8"	F1
463	113588	5978 Mill Oak Dr.	Mill Grove	14"	S1
464	110747	5985 Dado Dr.	Mill Grove	7"	F2
465	112163	6009 Dado Dr.	Mill Grove	6"	F1
466	new	5898 Dado Ct.	Mill Grove	10"	S1
467	111868	6227 Grove Walk Ct.	Mill Grove	13"	F1
468	107988	6156 Saw Mill Dr.	Mill Grove	6"	F2
469	110729	17645 Oakmont Dr.	Oakmont	10"	F5
470	new	18392 Oriental Oak Ct.	Oakmont	8"	F1
471	114073	Just South of 18589 Oakmont Dr.	Oakmont	27"	F1
472	114425	Dr., West side, 3rd south of Sur	Oakmont	25"	F3
473	104416	4949 Eldon Dr.	Pebble Brook Villas	4"	F1
474	112415	4983 Amesbury	Pebble Brook Villas	3"	F1
475	new	4900 Eldon Dr.	Pebble Brook Villas	4"	F1
476	new	4883 Eldon Dr.	Pebble Brook Villas	6"	F1
477	new	4879 Eldon Dr.	Pebble Brook Villas	4"	F1
478	new	4877 Eldon Dr.	Pebble Brook Villas	4"	S2
479	108917	5571 Village Winds Dr.	Pinehurst Village	3"	S4
480	103022	16650 Creek Trail Dr.	Reserve @ Woodside	2"	F1
481	113155	16861 Creek Trail Dr.	Reserve @ Woodside	7"	F2
482	114093	6879 Carters Grove Ln.	Settlers Mill	15"	F1
483	112478	16769 Meadow Wood Dr.	Slater Woods	4"	F2
484	112040	18703 Tillamook Run E.	The Ridge	6"	F2
484	112061	18815 Tillamook Run E.	The Ridge	8"	F1
486	104072	15884 Hargray Dr.	Twin Oaks	5"	F1
487	110725	15953 Plains Dr.	Twin Oaks	9"	F1
488	110181	15958 Bounds Dr.	Twin Oaks	3"	F1
489	new	5278 Ashbrook Dr.	Villages at Pebble Brook	1"	F1

490	new	4830 Ashbrook Dr.	Villages at Pebble Brook	21"	F2
491	new	4830 Ashbrook Dr.	Villages at Pebble Brook	24"	F3
492	105670	15481 Kennewick Bend	West Haven At Noble West	8.5"	F1
493	110088	17110 Willis Dr.	Willow Lake	8"	
494	113151	6967 Willow Pond Dr.	Willow Lake	6"	F1
495	108825	7084 Willowleaf Ct.	Willow Lake	4"	F1
496	110295	15000 N. Cherry Tree Rd.		36"	
497	112511	509 Sheridan Rd.		11"	S3



CERTIFICATE OF LIABILITY INSURANCE

DATE (MM/DD/YYYY)
04/08/2025

THIS CERTIFICATE IS ISSUED AS A MATTER OF INFORMATION ONLY AND CONFERS NO RIGHTS UPON THE CERTIFICATE HOLDER. THIS CERTIFICATE DOES NOT AFFIRMATIVELY OR NEGATIVELY AMEND, EXTEND OR ALTER THE COVERAGE AFFORDED BY THE POLICIES BELOW. THIS CERTIFICATE OF INSURANCE DOES NOT CONSTITUTE A CONTRACT BETWEEN THE ISSUING INSURER(S), AUTHORIZED REPRESENTATIVE OR PRODUCER, AND THE CERTIFICATE HOLDER.

IMPORTANT: If the certificate holder is an ADDITIONAL INSURED, the policy(ies) must have ADDITIONAL INSURED provisions or be endorsed. If SUBROGATION IS WAIVED, subject to the terms and conditions of the policy, certain policies may require an endorsement. A statement on this certificate does not confer rights to the certificate holder in lieu of such endorsement(s).

PRODUCER The Goodman Insurance Agency LLC 15 W. Pine St. Knightstown IN 46148		CONTACT NAME: DEBBIE GOODMAN PHONE (A/C No., Ext.): 765-445-0002 E-MAIL ADDRESS: goodmaninsuranceindy@gmail.com FAX (A/C No.): 765-445-0009	
INSURED Wilkins Lawn & Landscape LLC Bradley J. Peyton 25525 Eagletown Rd. Sheridan IN 46069		INSURER(S) AFFORDING COVERAGE INSURER A: Secura Insurance A Mutual Co. INSURER B: INSURER C: INSURER D: INSURER E: INSURER F:	
		NAIC # 22543	

COVERAGES **CERTIFICATE NUMBER:** 20250408091756803 **REVISION NUMBER:**

THIS IS TO CERTIFY THAT THE POLICIES OF INSURANCE LISTED BELOW HAVE BEEN ISSUED TO THE INSURED NAMED ABOVE FOR THE POLICY PERIOD INDICATED. NOTWITHSTANDING ANY REQUIREMENT, TERM OR CONDITION OF ANY CONTRACT OR OTHER DOCUMENT WITH RESPECT TO WHICH THIS CERTIFICATE MAY BE ISSUED OR MAY PERTAIN, THE INSURANCE AFFORDED BY THE POLICIES DESCRIBED HEREIN IS SUBJECT TO ALL THE TERMS, EXCLUSIONS AND CONDITIONS OF SUCH POLICIES. LIMITS SHOWN MAY HAVE BEEN REDUCED BY PAID CLAIMS.

INSR LTR	TYPE OF INSURANCE	ADDL SUBR INSD WVD	POLICY NUMBER	POLICY EFF (MM/DD/YYYY)	POLICY EXP (MM/DD/YYYY)	LIMITS	
A	<input checked="" type="checkbox"/> COMMERCIAL GENERAL LIABILITY <input type="checkbox"/> CLAIMS-MADE <input checked="" type="checkbox"/> OCCUR GEN'L AGGREGATE LIMIT APPLIES PER: <input checked="" type="checkbox"/> POLICY <input type="checkbox"/> PROJECT <input type="checkbox"/> LOC OTHER:	Y Y	CP3315093	12/04/2024	12/04/2025	EACH OCCURRENCE \$ 1,000,000	
	DAMAGE TO RENTED PREMISES (Ea occurrence) \$ 300,000						
	MED EXP (Any one person) \$ 15,000						
	PERSONAL & ADV INJURY \$ 1,000,000						
A	AUTOMOBILE LIABILITY <input type="checkbox"/> ANY AUTO <input checked="" type="checkbox"/> OWNED AUTOS ONLY <input checked="" type="checkbox"/> SCHEDULED AUTOS <input checked="" type="checkbox"/> HIRED AUTOS ONLY <input checked="" type="checkbox"/> NON-OWNED AUTOS ONLY	Y Y	A3315094	12/04/2024	12/04/2025	GENERAL AGGREGATE \$ 2,000,000	
	PRODUCTS - COMP/OP AGG \$ 2,000,000						
	Fire Legal Liability \$						
	COMBINED SINGLE LIMIT (Ea accident) \$ 1,000,000						
	UMBRELLA LIAB <input type="checkbox"/> OCCUR EXCESS LIAB <input type="checkbox"/> CLAIMS-MADE DED <input type="checkbox"/> RETENTION \$ <input type="checkbox"/>					BODILY INJURY (Per person) \$	
	BODILY INJURY (Per accident) \$						
A	WORKERS COMPENSATION AND EMPLOYERS' LIABILITY ANY PROPRIETOR/PARTNER/EXECUTIVE OFFICER/MEMBER EXCLUDED? (Mandatory in NH) If yes, describe under DESCRIPTION OF OPERATIONS below	Y/N N	N/A Y	WC3315096	12/04/2024	12/04/2025	PROPERTY DAMAGE (Per accident) \$
							PER STATUTE <input checked="" type="checkbox"/> OTH-ER <input type="checkbox"/>
							E.L. EACH ACCIDENT \$ 100,000
							E.L. DISEASE - EA EMPLOYEE \$ 100,000
							E.L. DISEASE - POLICY LIMIT \$ 500,000

DESCRIPTION OF OPERATIONS / LOCATIONS / VEHICLES (ACORD 101, Additional Remarks Schedule, may be attached if more space is required)

CERTIFICATE HOLDER City of Noblesville 1575 Pleasant St Noblesville IN 46060	CANCELLATION SHOULD ANY OF THE ABOVE DESCRIBED POLICIES BE CANCELLED BEFORE THE EXPIRATION DATE THEREOF, NOTICE WILL BE DELIVERED IN ACCORDANCE WITH THE POLICY PROVISIONS. AUTHORIZED REPRESENTATIVE
--	---

INDIANA RETAIL TAX EXEMPT
CERTIFICATE NO. 0031218070010

PURCHASE ORDER
CITY OF NOBLESVILLE
16 SOUTH 10TH STREET STE 270

PAGE: 1

FEDERAL EXCISE TAX EXEMPT
358001141

NOBLESVILLE IN 46060
PHONE: 317-776-6328
FAX: 317-776-6369

PURCHASE ORDER NO. 250153

THIS NUMBER MUST APPEAR ON INVOICES, A/P
VOUCHER, DELIVERY MEMO, PACKING SLIPS,
SHIPPING LABELS AND ANY CORRESPONDENCE.

SHIP TO:

TO

VENDOR # 565
WILKINS LAWN & LANDSCAPE LLC
PO BOX 140
WESTFIELD IN 46072

ATTN:

DATE 04/04/2025	DEPARTMENT STR/MAINT&ADMIN 025	SHIP TO ARRIVE BY				
APPROPRIATION NUMBER	QUANTITY	UNIT	DESCRIPTION	PROJECT #	UNIT PRICE	AMOUNT
101025364.100	1.0		STUMP REMOVAL THROUGHOUT CITY		97500.00	97500.00

SHIP VIA

TOTAL

97500.00

SHIPPING INSTRUCTIONS

- * SHIP PREPAID
- * C.O.D. SHIPMENTS CANNOT BE ACCEPTED
- * PURCHASE ORDER NUMBER MUST APPEAR ON ALL SHIPPING LABELS.
- * THIS ORDER ISSUED IN COMPLIANCE WITH CHAPTER 99, ACTS 1945 AND ACTS AMENDATORY THEREOF AND SUPPLEMENTAL THERETO.

PAYMENT


- * A/P VOUCHER CANNOT BE APPROVED FOR PAYMENT UNLESS THE P.O. NUMBER IS MADE A PART OF THE VOUCHER AND EVERY INVOICE AND VOUCHER HAS THE PROPER SWORN AFFIDAVIT ATTACHED.
- * I HEREBY CERTIFY THAT THERE IS AN UNOBLIGATED BALANCE IN THIS APPROPRIATION SUFFICIENT TO PAY FOR THE ABOVE ORDER.

ORDERED BY

TITLE

CONTROLLER

APV COPY



FINANCE & ACCOUNTING

Funding Verification/Encumbrance Request Form

Date to be submitted to BoW/Park Board: 4/15/2025 (put N/A if not submitting to BoW/Park Board)

Vendor name: Wilkins Lawn & Landscape, LLC 565

Vendor Address: PO Box 140, Westfield, IN 46072

Brief description of purchase: Stump removal throughout City

Source of Funding:

- ☒ Current Year Operational Budget
☐ Subsequent Year Operational Budget¹
☐ Funding not yet finalized (attach explanation)²
☐ Loan or debt proceeds
☐ Non-Appropriated Fund³

Fund #	101
Department #	025
Project # (N/A if no project #)	N/A
Expense Object #	Amount
#1	364.100 \$ 97,500.00
#2	
#3	

1) This option may only be selected AFTER the adoption of the subsequent year budget. OFA will create a PO after the start of the next year. If contract details change in between form submission and the start of the year, contact OFA Staff.

2) This option may only be selected in unusual circumstances. An additional FVF will need to be submitted to OFA once funding source has been determined. OFA will not create a PO until this follow-up form has been submitted.

3) These funds are not appropriated through the annual budget process. They include but are not limited to grant funds and impact fee funds.

Are you requesting that a Purchase Order (PO) be created for this expenditure?

- ☒ Yes Select for all purchases/contracts that will not be paid immediately
☐ No Select ONLY if department plans to initiate payment immediately

Additional Comments: _____

The Department certifies that sufficient appropriation authority exists in the stated fund and expense series to obligate the expense for future payment.

Department Director [Signature]
(Signature)

Patty Johnson
(Printed Name)

3/31/2025
(Date)

Please email completed form to OFAbudget@noblesville.in.gov

FOR OFFICE OF FINANCE AND ACCOUNTING USE ONLY

OFA Action Taken

- ☒ Purchase Order Created
☒ Reviewed Availability of funds (Contract/Purchase of over \$50k or paid with debt proceeds only)

PO # (If applicable): 250153


OFA Signature Caitlin Kasper

- ☐ No Action Taken (Department should still include this form in purchase/contract approval submission)

Comments: _____

Initials: AK Date: 4/14/25

Wilkins Lawn & Landscape LLC
P.O. Box 140
Westfield, IN 46074 US
+13177101251
sales@wilkinslawnandlandscapingllc.com



Estimate

ADDRESS

The City of Noblesville
1575 Pleasant Street
Noblesville, In 46060

ESTIMATE # 4086

DATE 03/25/2025

DESCRIPTION

2025 Stump Removal

12

Stump Removal

Remove 497 stump for the city according to the "Stump Removal Specifications Manual". Cleanup all resulting debris and remove debris off site. Backfill with topsoil. Seed grass and cover with straw.

1

97,500.00

97,500.00

TOTAL

\$97,500.00

Accepted By

Accepted Date



BARTLETT TREE EXPERTS

SCIENTIFIC TREE CARE SINCE 1907

Client: 9125016

Printed on: 3/27/2025

Created on: 3/11/2025

Noblesville Street Department
Attn: John Easley
1575 Pleasant Street
Noblesville, IN 46060
Mobile Phone: 317-716-3914
E-Mail Address: jeasley@noblesville.in.gov

Bartlett Tree Experts
Sean Rock - Representative
5360 W 84th St.
Indianapolis, IN 46268
Business: 317-879-1010
Fax Number: 317-879-1021
E-Mail Address: srock@bartlett.com

The following program is recommended for certain trees and shrubs on your property. In addition to a thorough plant health care program, or the specific services recommended, Bartlett Tree Experts also recommends having a tree risk assessment qualified arborist conduct a tree risk assessment on your property periodically to assist you in identifying potential risks of tree or limb failure and the potential consequences of such tree or limb failure relating to your trees and shrubs. An inspection of trees or shrubs for the purpose of writing a recommendation or conducting plant health care or tree care services is not a tree risk assessment. THIS IS NOT AN INVOICE.

Tree and Shrub Work:

Stump Grinding

Grind the 495 (2 - 66") stump located at the city right of way to approximately 16 to 18 inches below existing grade.
Remove grindings and provide soil and seed.

Arborist Notes:

- * See work specs provided by City of Nobelsville.*

Amount: \$438,240.00

Total Amount: \$438,240.00

Please review the terms and conditions attached, which become part of the agreement, and sign and return one copy authorizing the program.

(Customer Signature)

(Bartlett Representative - Sean Rock)

(Date)

3/27/2025

(Date)

Turpin Landscape Solutions
842 Bobtail Dr
Greenfield, IN 46140-5536 US
+13174421242
Joe@turpinlandscape.com
www.turpinlandscape.com



ADDRESS
John Easley
Noblesville Street department

Estimate 1168

DATE 01/26/2025

DATE	ACTIVITY	DESCRIPTION	QTY	RATE	AMOUNT
	Stump removal, backfill, seed and straw	0"-10"	190	1,800.00	342,000.00
	Stump removal, backfill, seed and straw	11"-17"	213	2,100.00	447,300.00
	Stump removal, backfill, seed and straw	18"-23"	47	2,500.00	117,500.00
	Stump removal, backfill, seed and straw	24"-35"	25	3,500.00	87,500.00
	Stump removal, backfill, seed and straw	36" and up	22	6,000.00	132,000.00
*Each price includes grinding stump to 18", removing waste, backfilling with pulverized topsoil, and dressing with seed and straw					

Estimate is based on market price at time of estimate. Values may change with written notice and agreed upon price adjustment with client. 15 days written notice will be given before any price change for approval.

TOTAL \$1,126,300.00

Accepted By

Accepted Date

Wilkins Lawn & Landscape LLC
P.O. Box 140
Westfield, IN 46074 US
+13177101251
sales@wilkinslawnandlandscapingllc.com



Estimate

ADDRESS
The City of Noblesville
1575 Pleasant Street
Noblesville, In 46060

ESTIMATE # 4086
DATE 03/25/2025

DESCRIPTION
2025 Stump Removal

DATE	ACTIVITY	QTY	RATE	AMOUNT
	Stump Removal Remove 497 stump for the city according to the "Stump Removal Specifications Manual". Cleanup all resulting debris and remove debris off site. Backfill with topsoil. Seed grass and cover with straw.	1	97,500.00	97,500.00

TOTAL \$97,500.00

Accepted By Accepted Date



Client: 9125016

Printed on: 3/27/2025

Created on: 3/11/2025

Noblesville Street Department
Attn: John Easley
1575 Pleasant Street
Noblesville, IN 46060
Mobile Phone: 317-716-3914
E-Mail Address: jeasley@noblesville.in.gov

Bartlett Tree Experts
Sean Rock - Representative
5360 W 84th St.
Indianapolis, IN 46268
Business: 317-879-1010
Fax Number: 317-879-1021
E-Mail Address: srock@bartlett.com

The following program is recommended for certain trees and shrubs on your property. In addition to a thorough plant health care program, or the specific services recommended, Bartlett Tree Experts also recommends having a tree risk assessment qualified arborist conduct a tree risk assessment on your property periodically to assist you in identifying potential risks of tree or limb failure and the potential consequences of such tree or limb failure relating to your trees and shrubs. An inspection of trees or shrubs for the purpose of writing a recommendation or conducting plant health care or tree care services is not a tree risk assessment. THIS IS NOT AN INVOICE.

Tree and Shrub Work:

Stump Grinding

Grind the 495 (2 - 66") stump located at the city right of way to approximately 16 to 18 inches below existing grade.
Remove grindings and provide soil and seed.

Arborist Notes:

- *See work specs provided by City of Nobelsville.*

Amount: \$438,240.00

Total Amount: \$438,240.00

Please review the terms and conditions attached, which become part of the agreement, and sign and return one copy authorizing the program.

(Customer Signature)

(Bartlett Representative - Sean Rock)

(Date)

3/27/2025

(Date)

Turpin Landscape Solutions
842 Bobtail Dr
Greenfield, IN 46140-5536 US
+13174421242
joe@turpinlandscape.com
www.turpinlandscape.com

TURPIN
LANDSCAPE SOLUTIONS

ADDRESS

John Easley
Noblesville Street department

Estimate 1168

DATE 03/26/2025

DATE	ACTIVITY	DESCRIPTION	QTY	RATE	AMOUNT
	Stump removal, backfill, seed and straw	0"-10"	190	1,800.00	342,000.00
	Stump removal, backfill, seed and straw	11"-17"	213	2,100.00	447,300.00
	Stump removal, backfill, seed and straw	18"-23"	47	2,500.00	117,500.00
	Stump removal, backfill, seed and straw	24"-35"	25	3,500.00	87,500.00
	Stump removal, backfill, seed and straw	36" and up	22	6,000.00	132,000.00

*Each price includes grinding stump to 18", removing waste, backfilling with pulverized topsoil, and dressing with seed and straw

Estimate is based on market price at time of estimate. Values may change with written notice and agreed upon price adjustment with client. 15 days written notice will be given before any price change for approval.

TOTAL **\$1,126,300.00**

Accepted By

Accepted Date