




XW20-3  
①




XW20-2  
②




XIGD-1  
③




R11-2  
RCSA-1



XM4-Y9e  
⑤



R11-2  
XM4-10 (L or R)  
RCSA-2



XM4-Y9e  
⑤

### LEGEND

- TT Construction Sign
- ⊗ Construction Warning Light, Type "A"
- ┌ Detour Route Marker Assembly
- Barricade, Type III-B
- ▨ Construction Area
- Detour Route
- ← Direction of Traffic Flow

#### DETOUR ROUTE MARKER ASSEMBLIES:

- Ⓐ Advance Turn D.R.M.A.
- Ⓑ Directional D.R.M.A.
- Ⓒ Confirming D.R.M.A.
- Ⓓ End D.R.M.A.

NOTES: For Detour Route Marker Assemblies  
See Standard Drawing E801-TCDD-04.



RECOMMENDED FOR APPROVAL		<i>Jeromy Richardson</i> 10-28-19	
		DESIGN ENGINEER	DATE
DESIGNED: AJA		DRAWN: JNII	
CHECKED: JAR		CHECKED: JAR	

**INDIANA**  
DEPARTMENT OF TRANSPORTATION

**MAINTENANCE OF TRAFFIC**  
DETOUR ROUTE - PHASE 3A AND 3B

HORIZONTAL SCALE	BRIDGE FILE
1" = 600'	1601826
VERTICAL SCALE	DESIGNATION
N/A	1592349
SURVEY BOOK	SHEETS
-	35 of 285
CONTRACT	PROJECT
R-39504	1592349

File Name: I:\CD\16-437\Road\Draw\Plans\146th Street\Detour Route (146th Street)\MOT Detour Route (146th Street).dwg Plot Date: 12/13/2019 Plotted By: Vic Doloso