


SR 38 at Whitcomb Ridge & Oakmont

May 11th, 2023



Presentation Summary

- ▶ Partnership
- ▶ Design Overview
- ▶ Utility Relocation
- ▶ Construction Phasing
- ▶ Contact Information
- ▶ Questions



PARTNERSHIP ROLES and RESPONSIBILITIES

- ▶ 2019
 - ▶ INDOT – City of Noblesville Interlocal Cooperative Agreement
- ▶ 50/50 Financial Partnership
- ▶ INDOT Lead agency
 - ▶ Management of design with City oversight
 - ▶ Construction inspection
 - ▶ Customer service concerns





- TEMPORARY RIGHT-OF-WAY
- PERMANENT RIGHT-OF-WAY

SR 38 & OAKMONT DRIVE/WHITCOMB PLACE PROPOSED ROUNDABOUT

DESIGN	SCALE	CONTRACT NO.
AMP	1" = 50'	T-42226
DRAWN	STATE	COUNTY
AMP	INDIANA	HAMILTON
CHECK	DES	DISTRICT
DIG	1901879	GREENFIELD

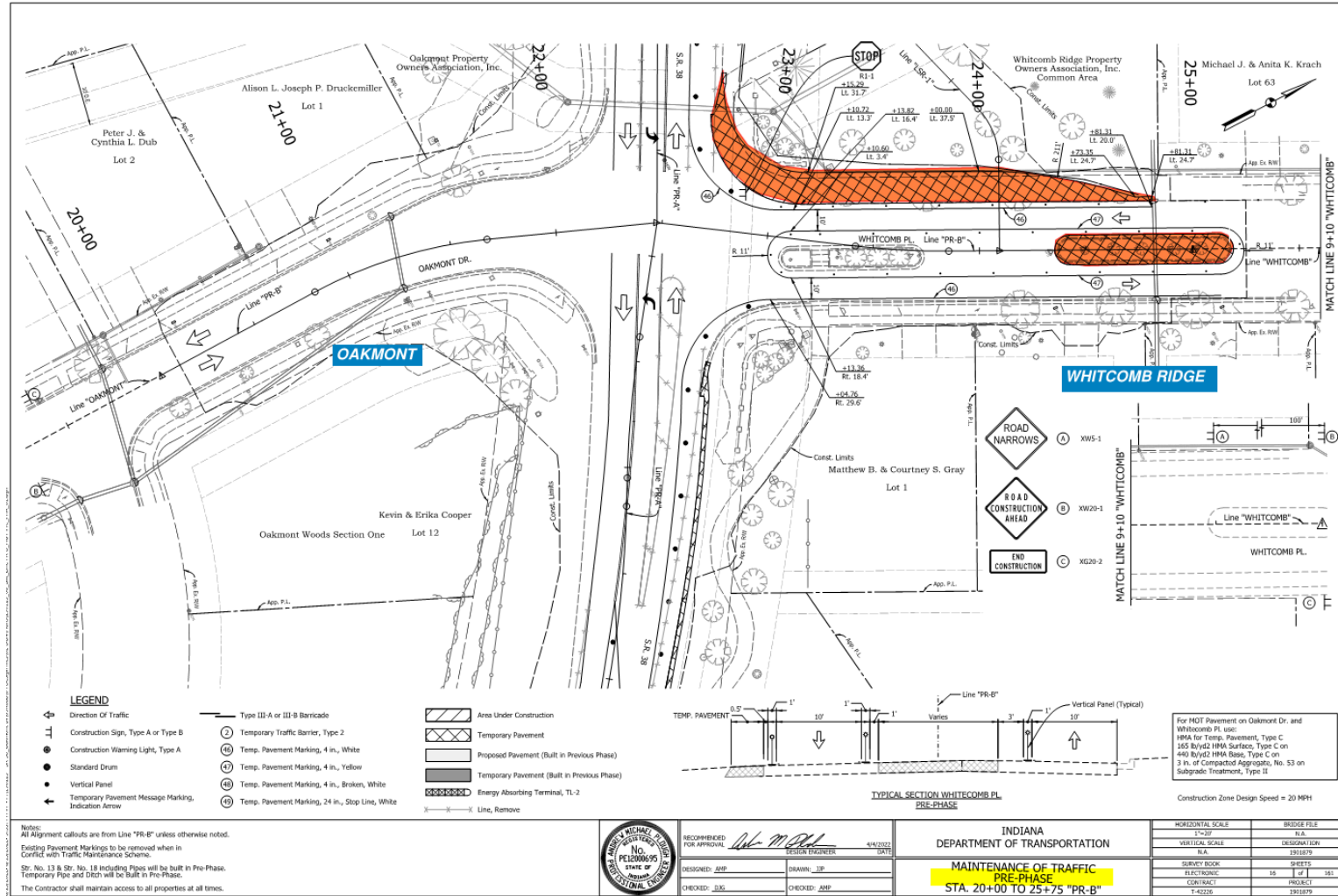


Utility Relocation

- ▶ Currently Ongoing
- ▶ Duke Energy, Citizens Water, Citizens Gas
 - ▶ All onsite, or have been
- ▶ Comcast, AT&T, Metronet, Everstream
 - ▶ Still to come
- ▶ Current schedule shows utility relocation until October 2023

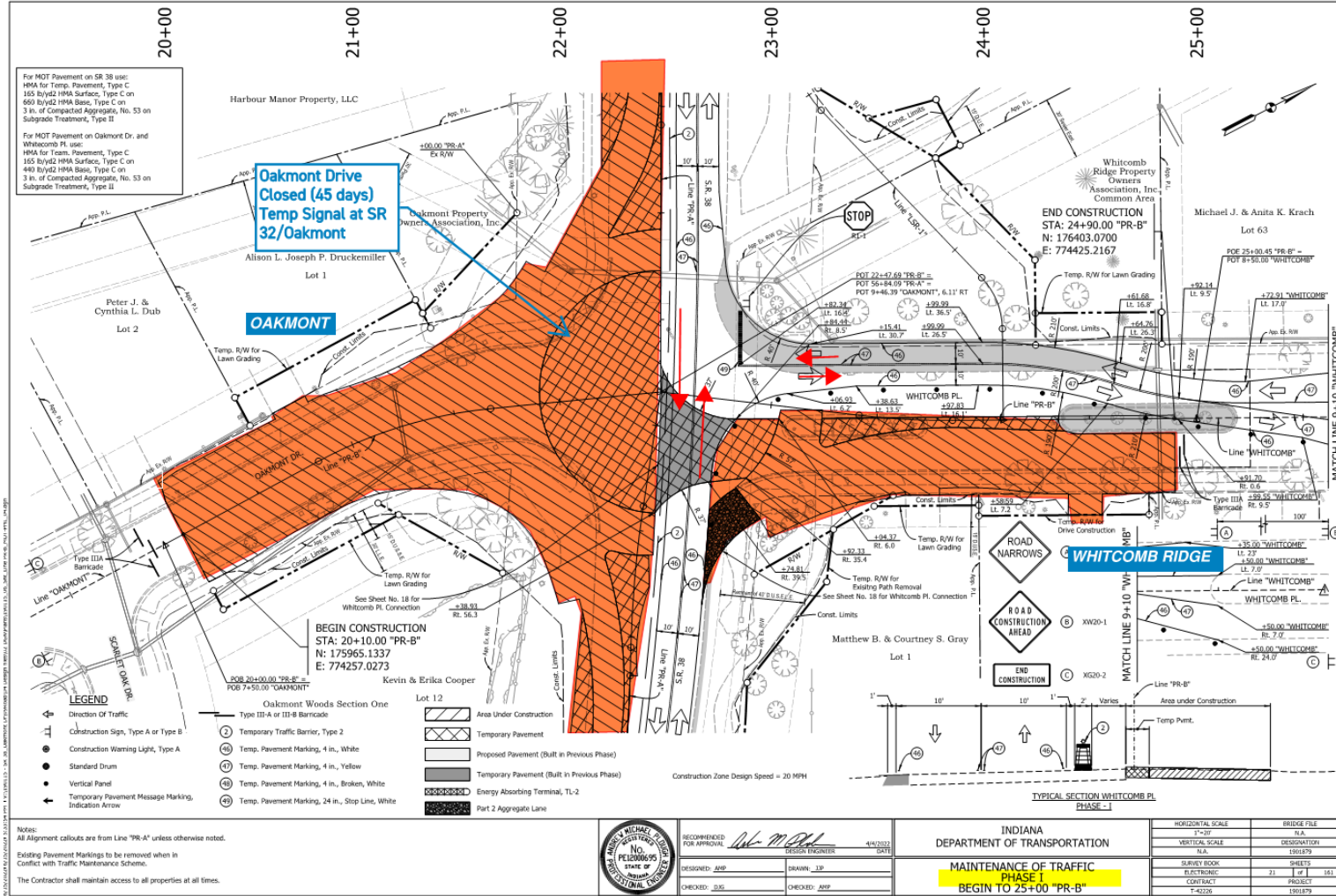


"Pre-Phase"



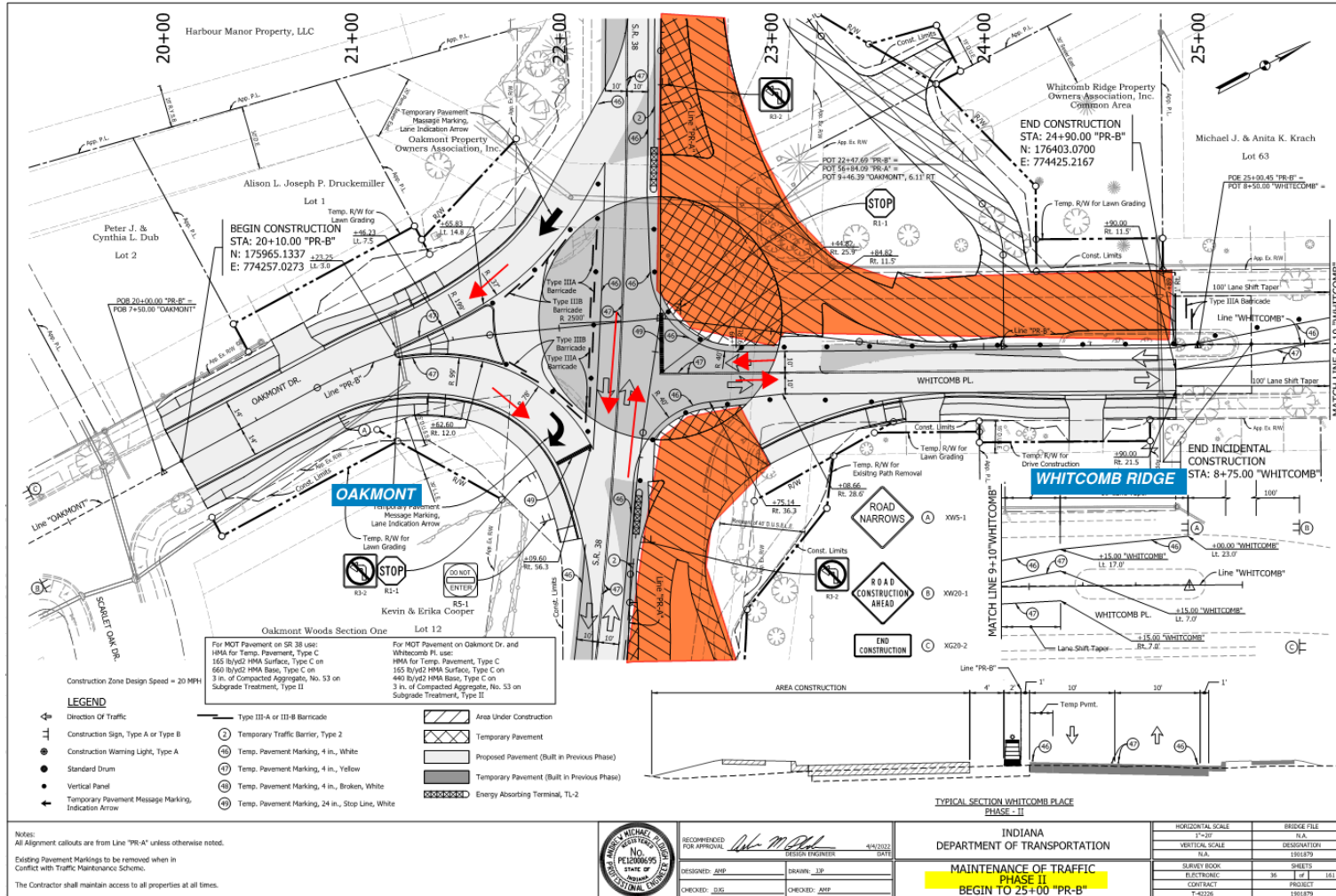
Phase 1

- ▶ Oakmont Drive Closed (45 days)
- ▶ Temporary signal at SR 32/Oakmont



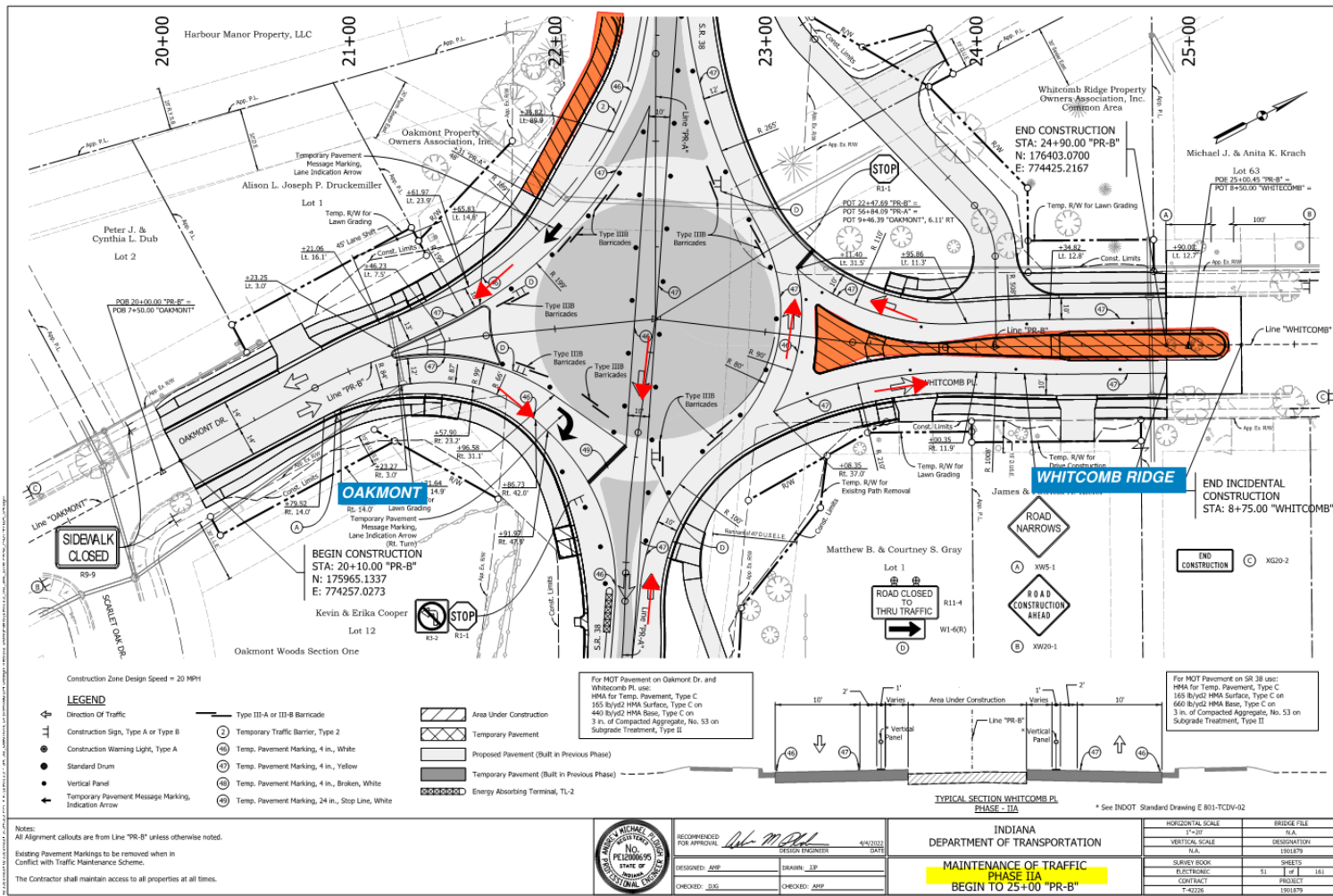
Phase 2

▶ Oakmont Drive Right in, Right Out



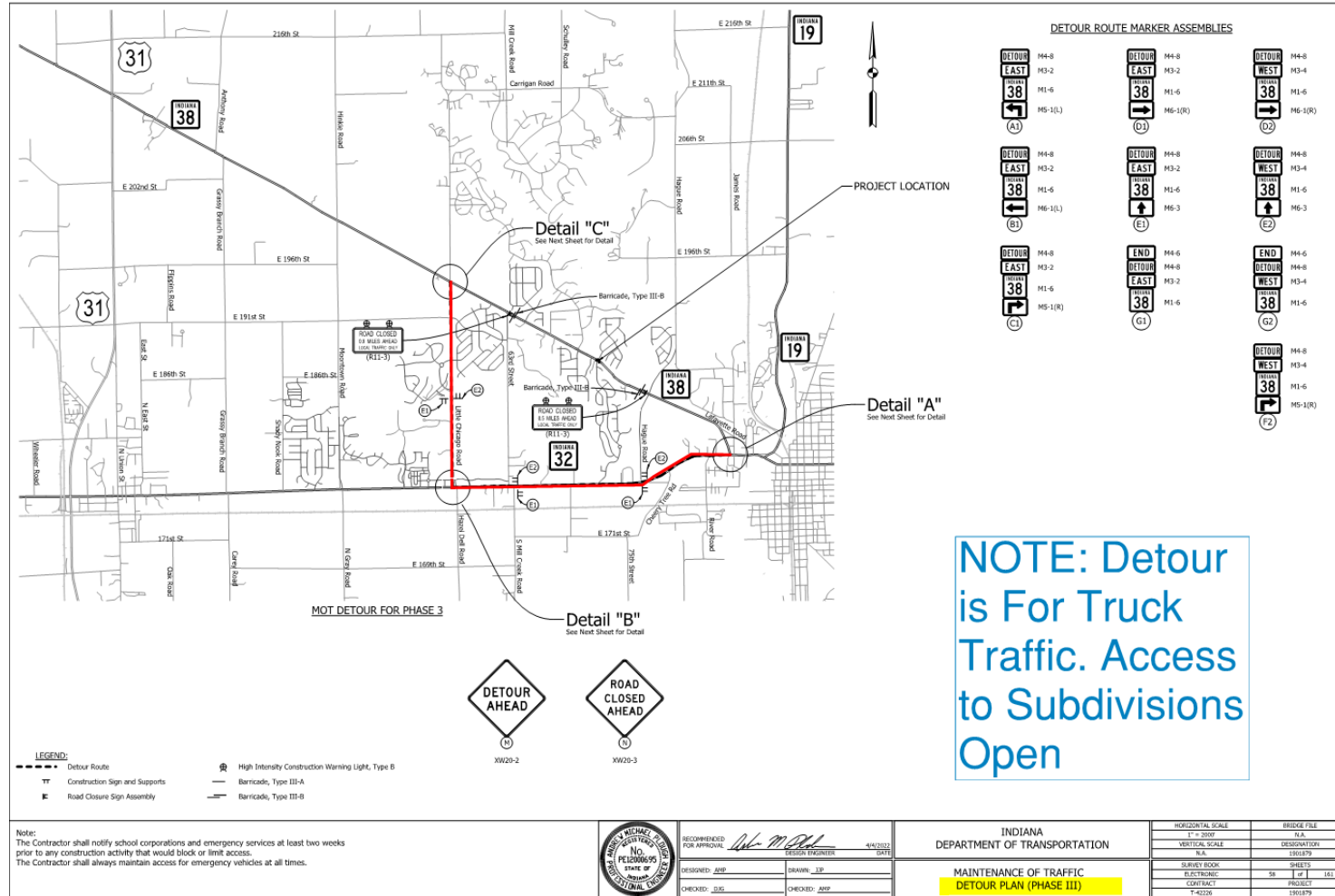
Phase 2a

▶ Oakmont Drive Right in, Right Out



Phase 3

- ▶ Detour Posted for Trucks.
- ▶ Access to neighborhoods open

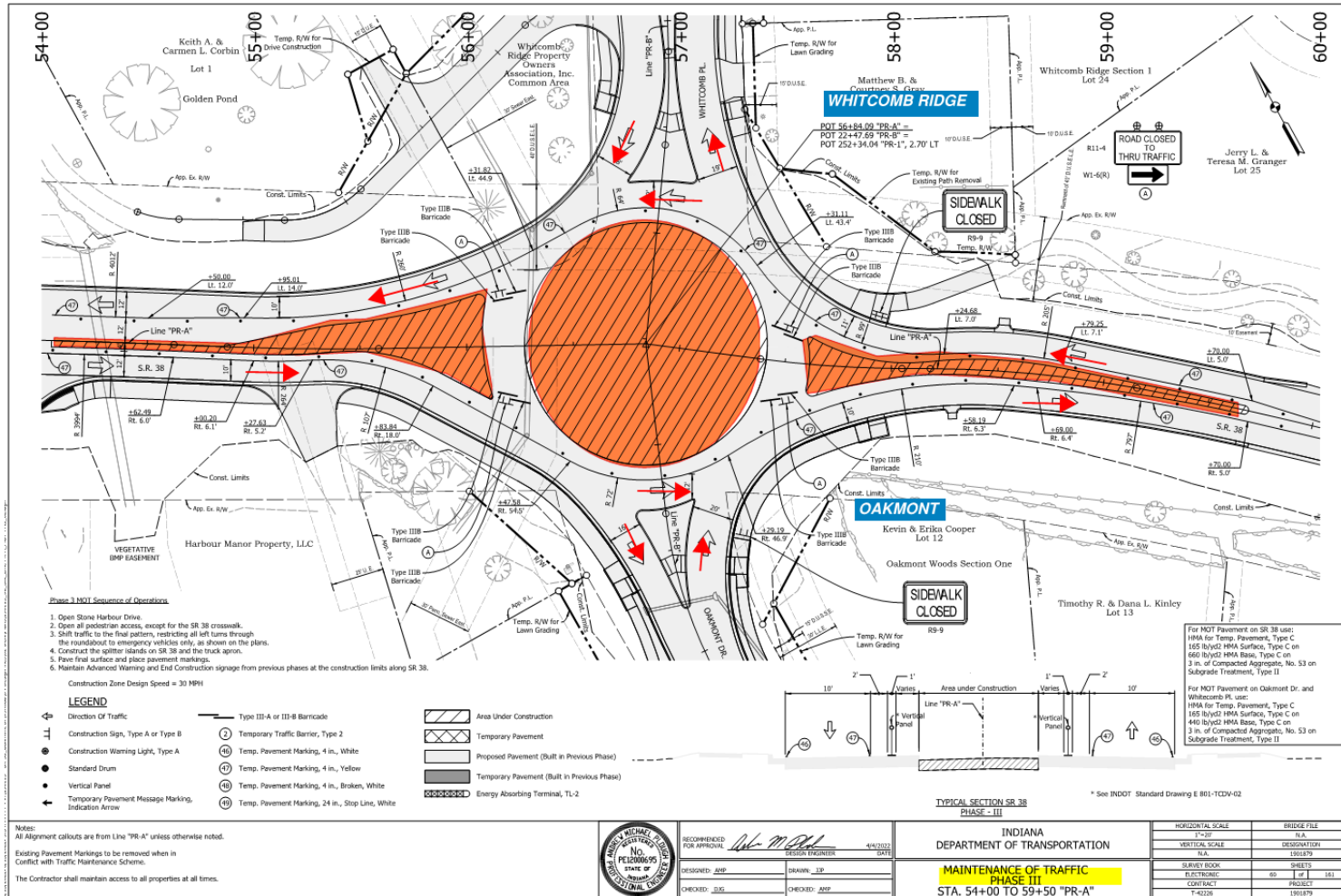


NOTE: Detour is For Truck Traffic. Access to Subdivisions Open



Phase 3

- ▶ Detour Posted for Trucks.
- ▶ Access to neighborhoods open
- ▶ Flagging will occur



Phase 4

- ▶ Road Surface and Pavement Markings
- ▶ All Final Grading, Signs, Misc. “Punch list” Work



Construction Concerns

- ▶ All General Questions and Concerns
- ▶ INDOT4U.com
- ▶ 855-463-6848



Wrap-up

- ▶ Questions
- ▶ Project Information
 - ▶ www.cityofnoblesville.org
 - ▶ City Projects
- ▶ Contact Information
 - ▶ Jennifer Beck – INDOT PM
 - ▶ jbeck@indot.in.gov
 - ▶ Andrew Rodewald
Noblesville PM
 - ▶ arodewald@Noblesville.in.us
 - ▶ 317-776-6330

